



Boomeri Walk

(Worimi Country)

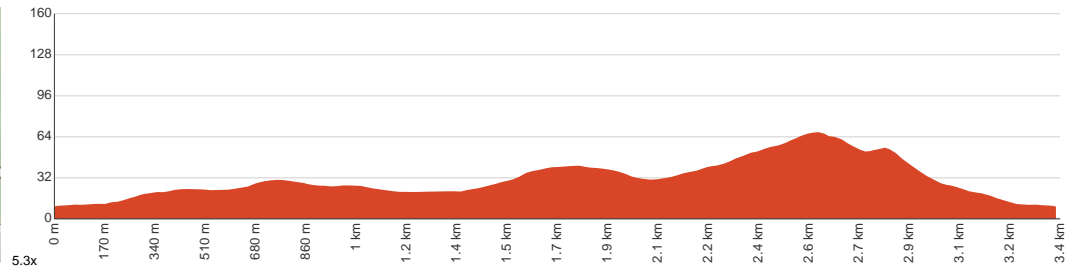
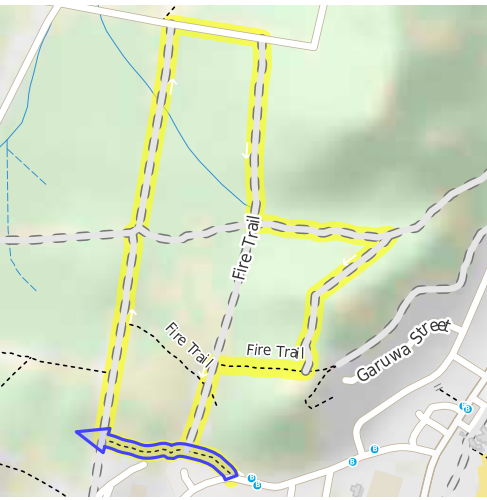
 1 h to 1 h 30 min


3.4 km
Circuit


↑ 79 m
↓ 79 m

 4
Hard track

This gentle fire trail walk offers perhaps the greatest diversity of orchids in the region, though navigation is a little tricky as there are few signposts in a web of trails. Grass trees (Boomeri in the Maiangal language) and Gynea lilies also grow here in abundance. An optional sidetrip offers interesting views from an unnamed summit. Let us begin by acknowledging the Worimi people, Traditional Custodians of the land on which we travel today, and pay our respects to their Elders past and present.



Class 4 of 6
Rough track, where fallen trees and other obstacles are likely

Quality of track	Clear and well formed track or trail (2/6)
Gradient	Short steep hills (3/6)
Signage	Minimal directional signs (4/6)
Infrastructure	Limited facilities, not all cliffs are fenced (3/6)
Experience Required	Some bushwalking experience recommended (3/6)
Weather	Weather generally has little impact on safety (2/6)

Getting to the start: From Industrial Drive, A43, B63

- Turn on to Tourle Street, B63 then drive for 4.9 km
- At roundabout, take exit 1 onto Teal Street, B63 and drive for another 5.8 km
- At roundabout, take exit 2 onto Nelson Bay Road, B63 and drive for another 6.5 km
- At roundabout, take exit 2 onto Nelson Bay Road, B63 and drive for another 1.4 km
- At roundabout, take exit 2 onto Nelson Bay Road, B63 and drive for another 5.7 km
- At roundabout, take exit 3 onto Nelson Bay Road, B63 and drive for another 830 m
- At roundabout, take exit 2 onto Nelson Bay Road, B63 and drive for another 16 km
- At roundabout, take exit 2 onto Nelson Bay Road, B63 and drive for another 850 m
- At roundabout, take exit 1 onto Nelson Bay Road, B63 and drive for another 5.6 km
- At roundabout, take exit 2 onto Nelson Bay Road, B63 and drive for another 2.9 km
- At roundabout, take exit 2 onto Stockton Street and drive for another 205 m
- At roundabout, take exit 1 onto Stockton Street and drive for another 280 m
- Turn right onto Donald Street and drive for another 125 m
- Turn left onto Yacaaba Street and drive for another 75 m
- Turn right onto Magnus Street and drive for another 750 m
- Turn left onto Trafalgar Street and drive for another 305 m
- Turn right onto Shoal Bay Road and drive for another 680 m
- At roundabout, take exit 2 onto Shoal Bay Road and drive for another 1.3 km
- Turn slight right onto Government Road and drive for another 2.7 km
- Turn right onto Rocky Point Road and drive for another 520 m

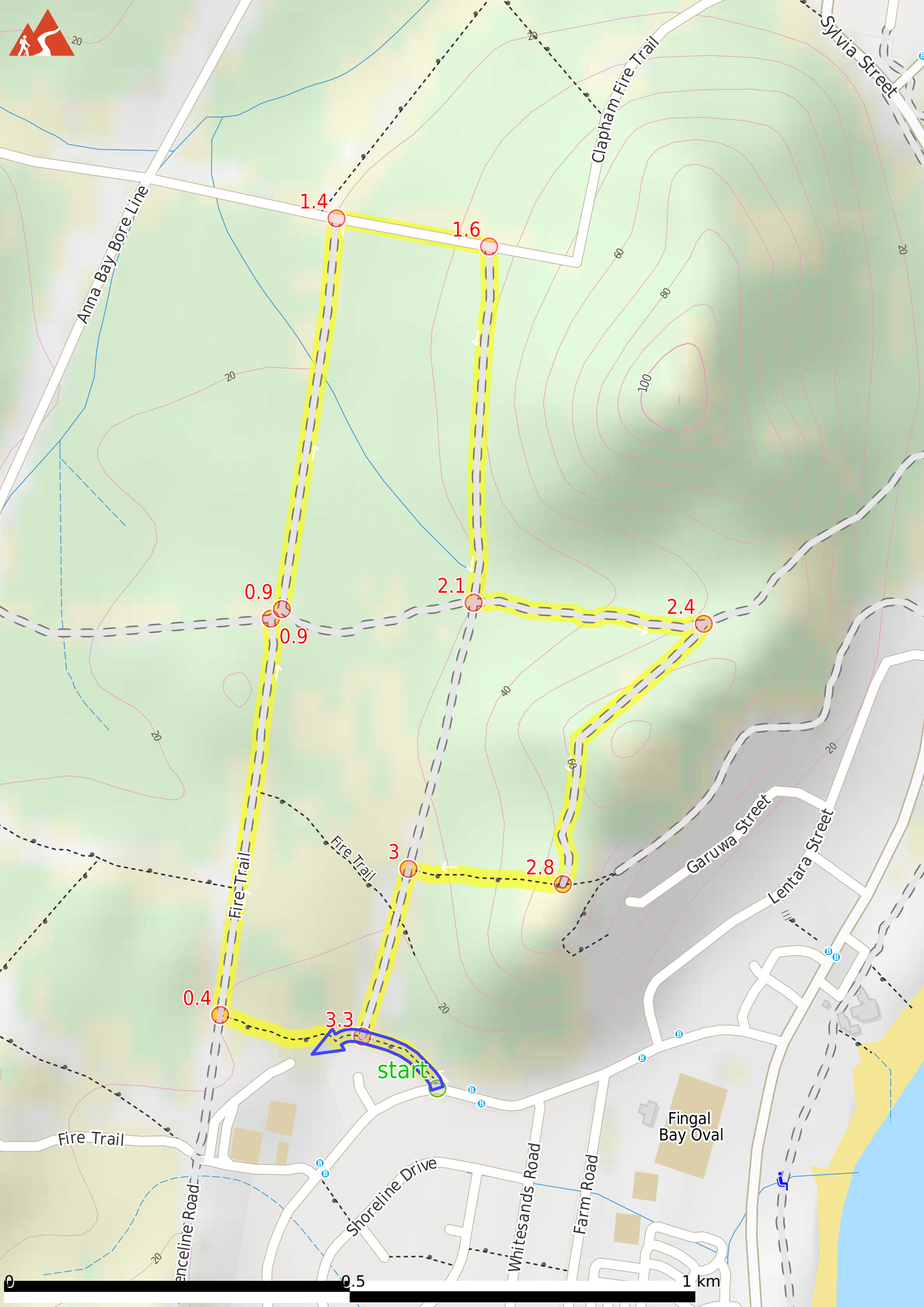
Before you start any journey ensure you;

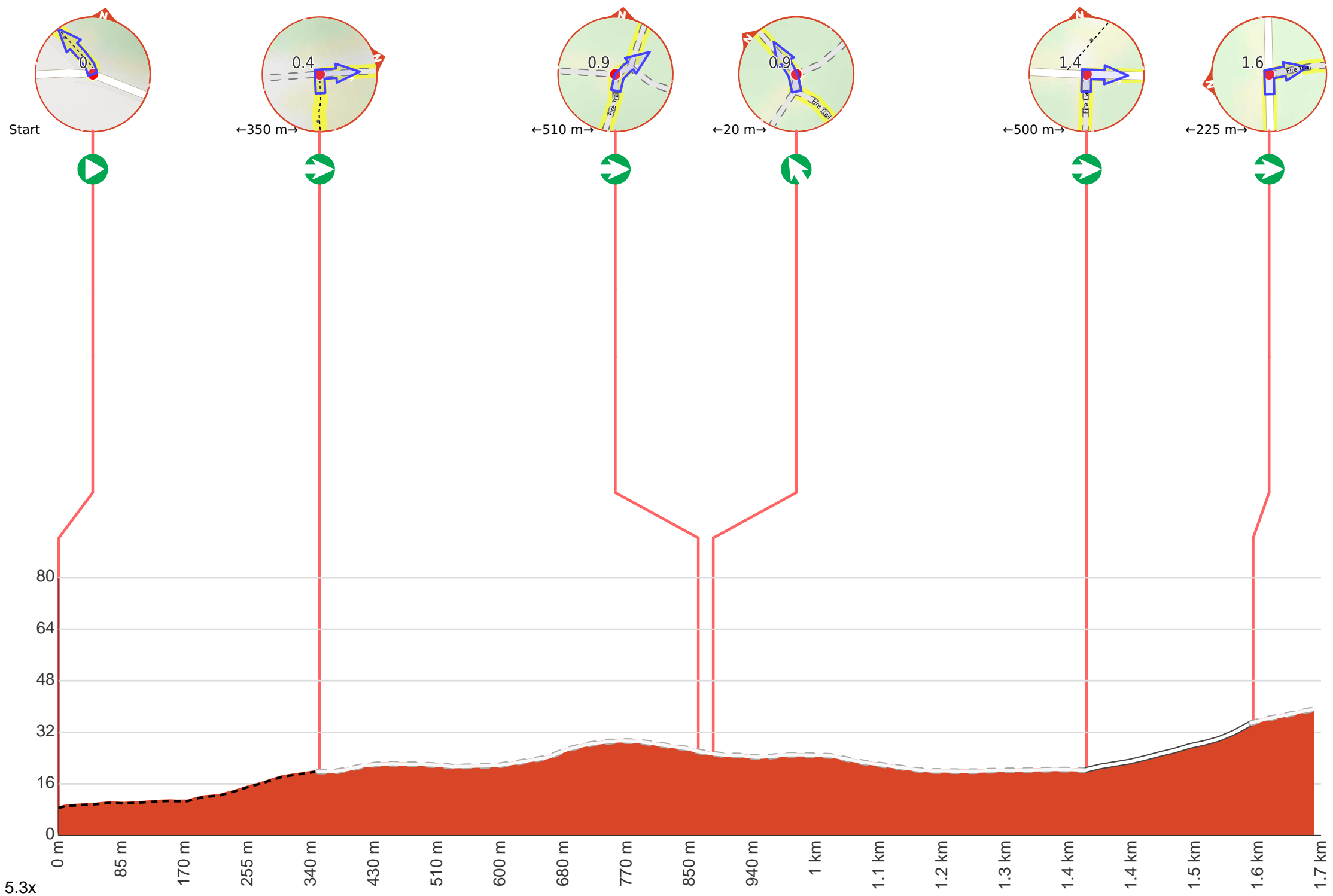
- Tell someone you trust where you are going and what to do if you are late returning
- Have adequate equipment, supplies, skills & knowledge to undertake this journey safely
- Consider weather forecasts, park/track closures & fire dangers
- Can respond to emergencies & call for help at any point
- Are healthy and fit enough for this journey

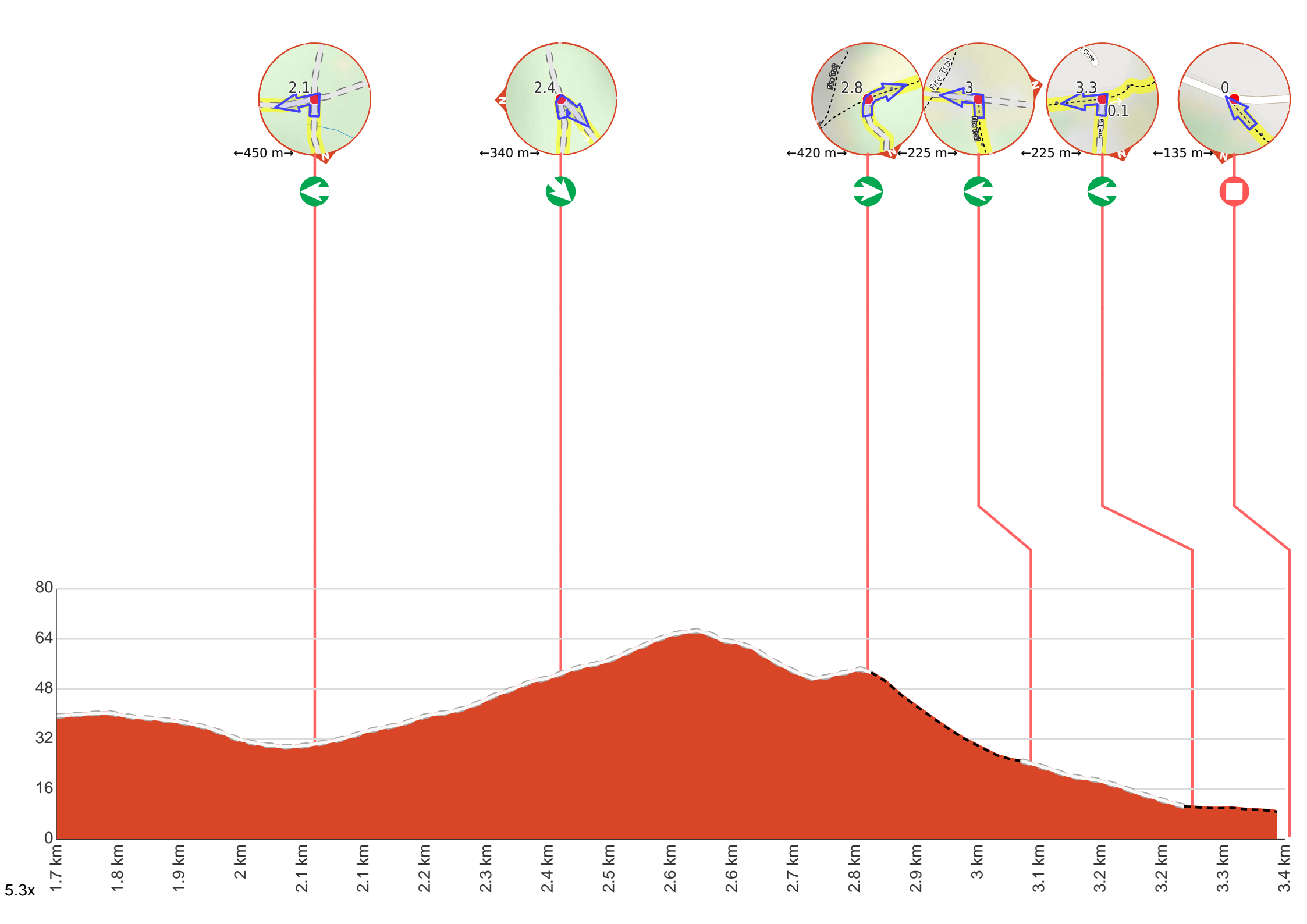
If not, change plans and stay safe. It is okay to delay and ask people for help.

Share
[Bushwalk.com](https://bushwalk.com/j/8D9VVG)
[j/8D9VVG](https://bushwalk.com/j/8D9VVG)

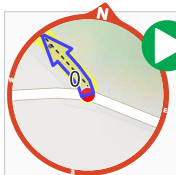








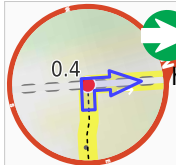
Getting started: Across the residential building(No:93) Rocky Point Rd, walk past the Tomaree National Park sign and locked gate, into bushland. After about 130 metres(from the start), keep left and stay on the same track to continue along the Boomeri Circuit Walk(clockwise).



Start.



After another 135 m **continue straight**.



After another 215 m **turn right**, to head along Fire Trail.



After another 160 m **continue straight**, to head along Fire Trail.



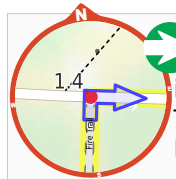
After another 125 m **continue straight**, to head along Fire Trail.



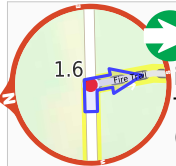
After another 220 m **turn right**, to head along Fire Trail.



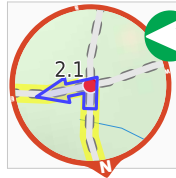
After another 20 m **veer left**, to head along Fire Trail.



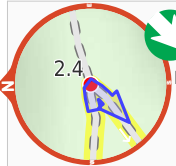
After another 500 m (at the intersection of Kurrara Fire Trail & Fire Trail) **turn right**, to head along Kurrara Fire Trail (a service road).



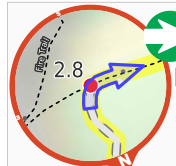
After another 225 m (at the intersection of Fire Trail & Kurrara Fire Trail) **turn right**, to head along Fire Trail (a vehicle track).



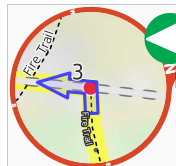
After another 450 m **turn left**.



After another 340 m **turn sharp right**.



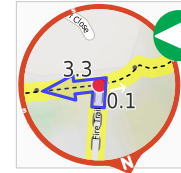
After another 420 m **turn right**, to head along Fire Trail.



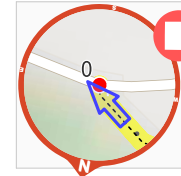
After another 225 m **turn left**, to head along Fire Trail.



After another 60 m **continue straight**, to head along Fire Trail.



After another 160 m **turn left**.



After another 135 m come to the end.