



Mount Kaputar Summit from Dawsons

(Kamilaroi Country)

Spring

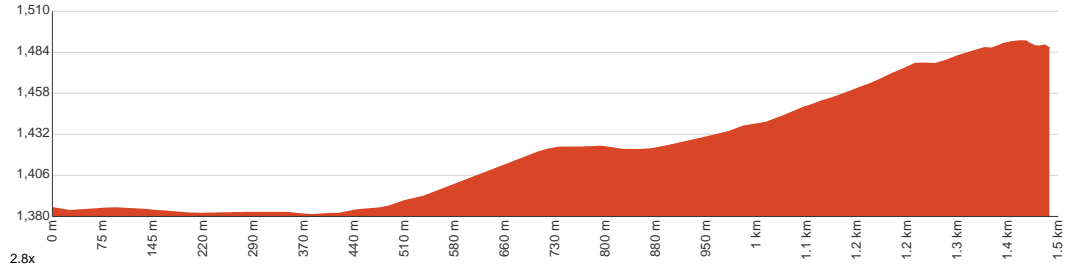
1 h to 1 h 30 min

2.9 km
Return

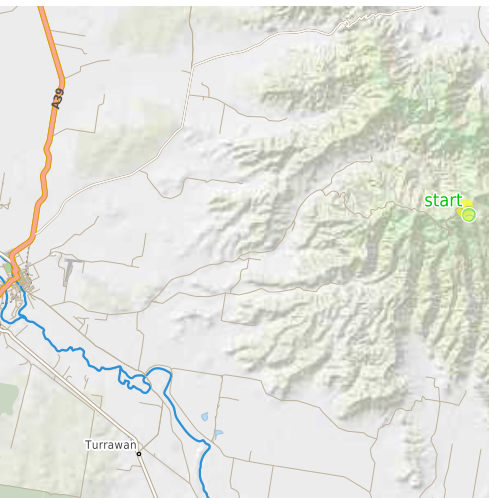
↑ 131 m
↓ 131 m

3
Moderate track

This walk starts at Dawsons Spring picnic area and leads to the summit of Mount Kaputar for stunning views over the Mount Kaputar National Park. Let us begin by acknowledging the Kamilaroi people, Traditional Custodians of the land on which we travel today, and pay our respects to their Elders past and present.



Class 3 of 6 Formed track, with some branches and other obstacles	
Quality of track	Clear and well formed track or trail (2/6)
Gradient	Short steep hills (3/6)
Signage	Clearly signposted (2/6)
Infrastructure	Limited facilities, not all cliffs are fenced (3/6)
Experience Required	No experience required (2/6)
Weather	Storms may impact on navigation and safety (3/6)



Getting to the start: From Dangar Street, A39


- Turn on to Tibbereena Street then drive for 820 m
- Turn right onto Maitland Street and drive for another 2.9 km
- Turn left onto Kaputar Road and drive for another 23.1 km
- Continue onto Kaputar Road and drive for another 24.2 km
- Turn right onto Kaputar Road and drive for another 480 m
- Turn right onto Dawsons Springs Road and drive for another 450 m

Before you start any journey ensure you;

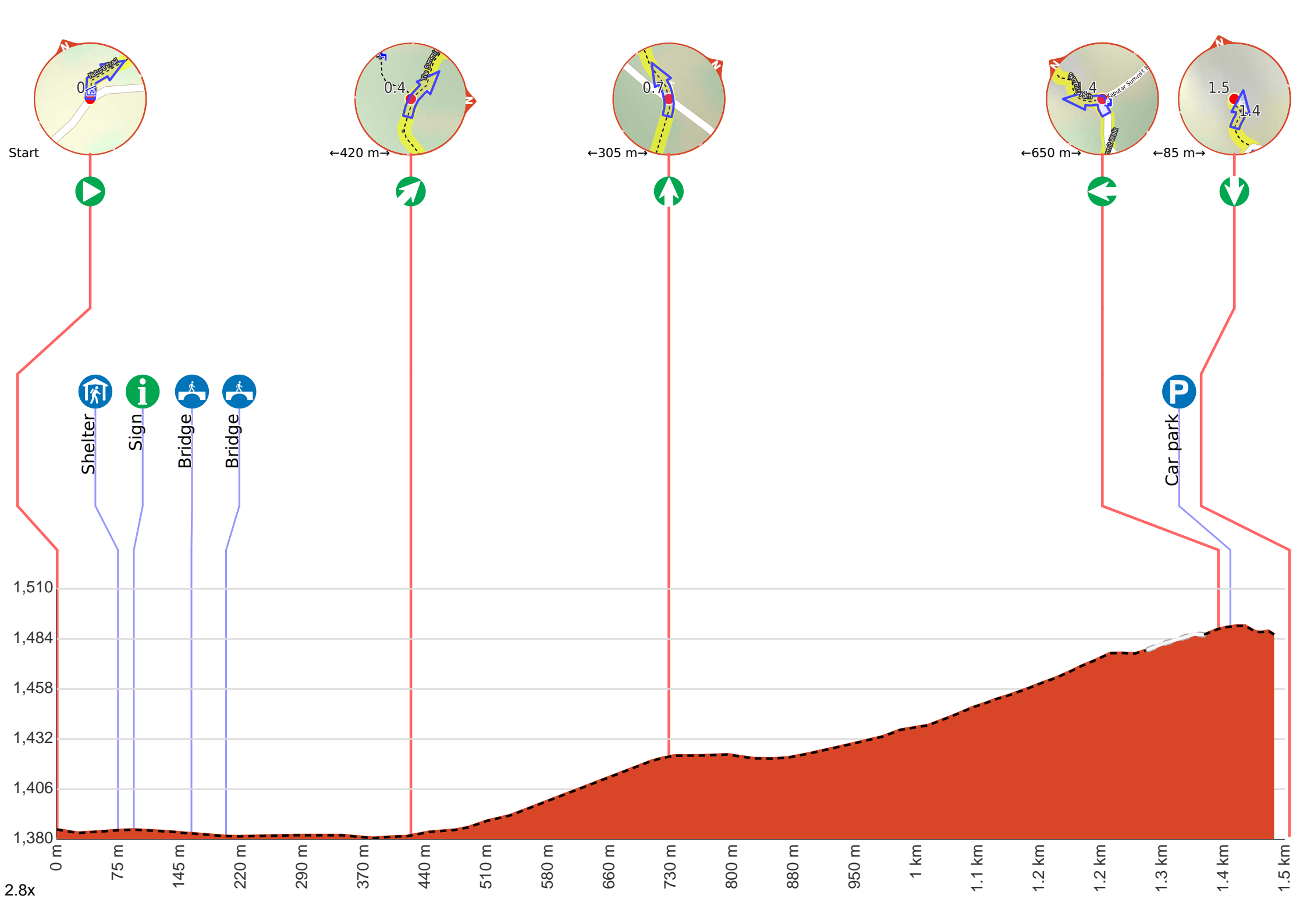
- Tell someone you trust where you are going and what to do if you are late returning
- Have adequate equipment, supplies, skills & knowledge to undertake this journey safely
- Consider weather forecasts, park/track closures & fire dangers
- Can respond to emergencies & call for help at any point
- Are healthy and fit enough for this journey

If not, change plans and stay safe. It is okay to delay and ask people for help.

Share
[Bushwalk.com](https://bushwalk.com/ij/7OZHFO)
[ij/7OZHFO](https://bushwalk.com/ij/7OZHFO)










Getting started: From the end of Dawsons Spring Road, head along Dawsons Spring Nature Trail as you move directly away from the cabins. After about 360 metres, veer/turn right at the fork and follow Kaputar Summit Trail to continue along Mount Kaputar Summit from Dawsons Spring Track.

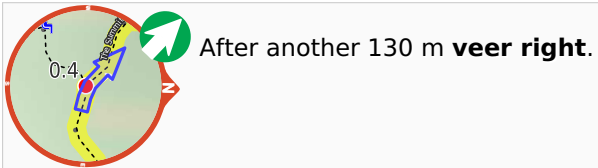



 After 70 m pass the shelter (on your left).

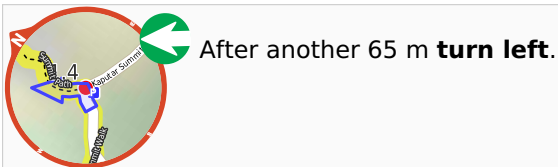
 After another 20 m pass the sign (on your left).


 After another 70 m cross the bridge (about 4 m long)

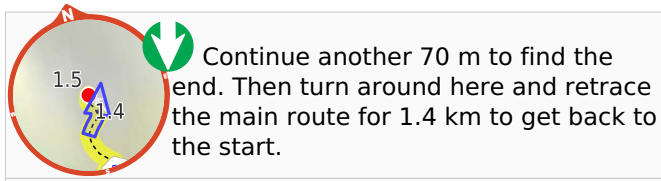
 After another 35 m cross the bridge (about 85 m long)





 After another 580 m **continue straight.**



 After another 15 m pass the car park (9 m on your right).



 "Mount Kaputar".

 "Mount Kaputar".