



Leggy Point Loop Walking Track

(Awabakal Country)

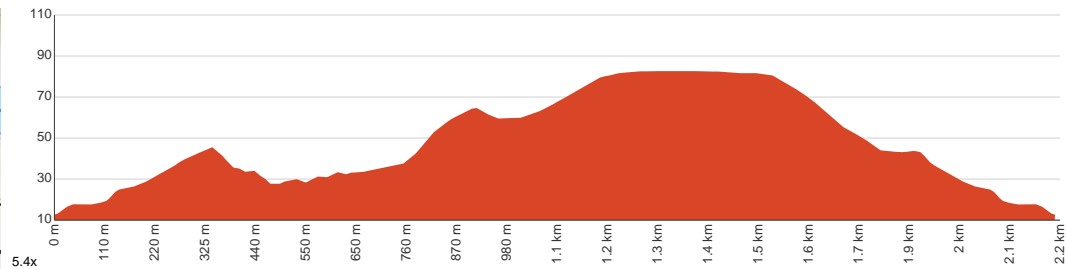
 45 min to 1 h


2.2 km
Circuit


↑ 97 m
↓ 97 m


Easy track

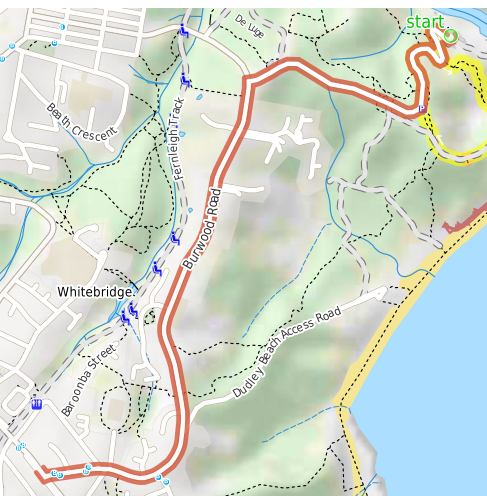
Starting from Scout Camp parking area this circuit walk takes you through Glenrock State Conservation Area with some amazing views over the area. If the walk is too short there are plenty of opportunities to prolong. Let us begin by acknowledging the Awabakal people, Traditional Custodians of the land on which we travel today, and pay our respects to their Elders past and present.



Class 2 of 6 Clear and well formed track or trail	
Quality of track	Clear and well formed track or trail (2/6)
Gradient	Gentle hills with occasional steps (2/6)
Signage	Clearly signposted (2/6)
Infrastructure	Generally useful facilities (such as fenced cliffs and seats) (2/6)
Experience Required	No experience required (2/6)
Weather	Weather generally has little impact on safety (2/6)

Getting to the start: From Dudley Road

- Turn on to Burwood Road then drive for 2.6 km
- Turn right onto Scout Camp Road and drive for another 1.6 km



Before you start any journey ensure you;

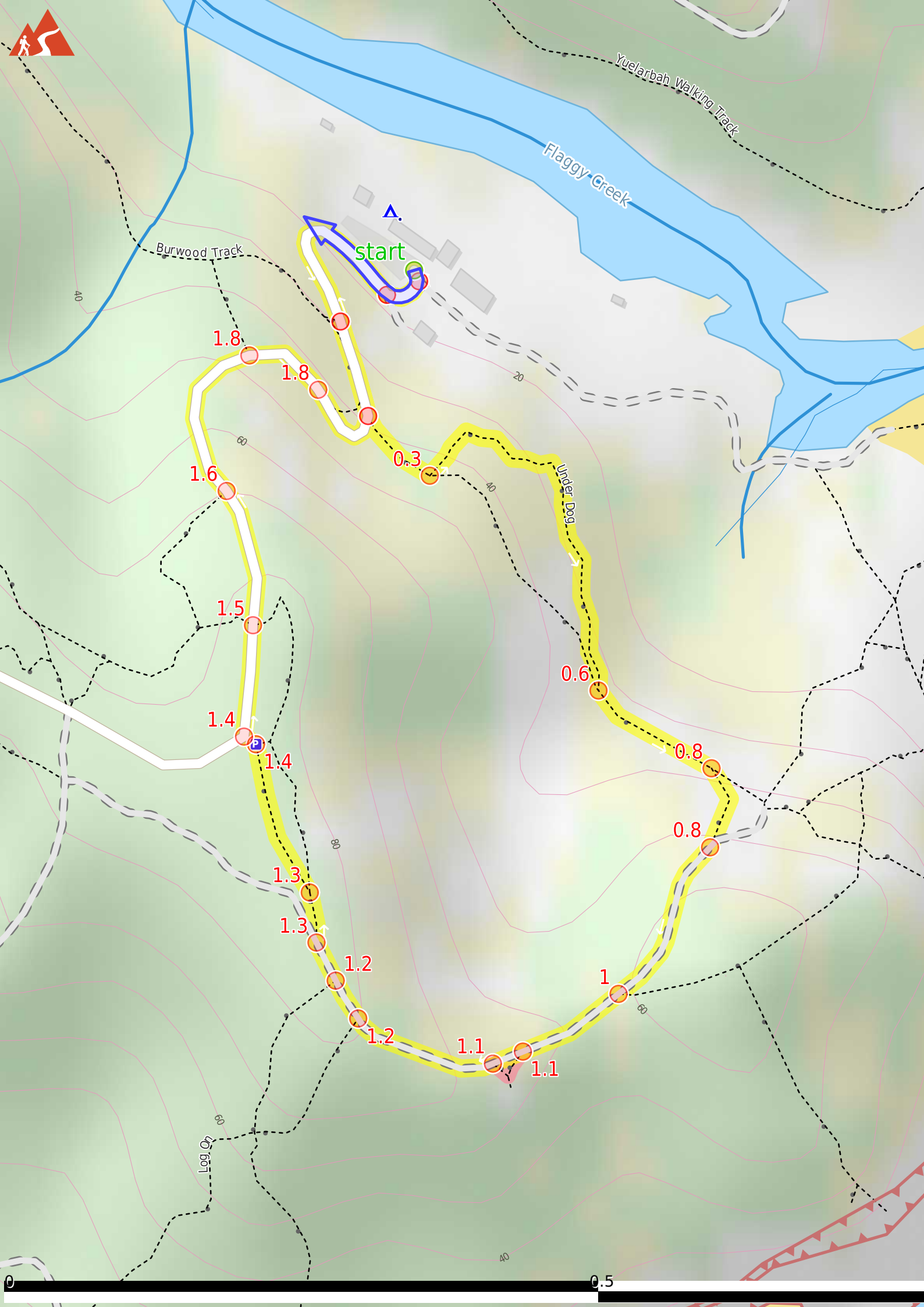
- Tell someone you trust where you are going and what to do if you are late returning
- Have adequate equipment, supplies, skills & knowledge to undertake this journey safely
- Consider weather forecasts, park/track closures & fire dangers
- Can respond to emergencies & call for help at any point
- Are healthy and fit enough for this journey

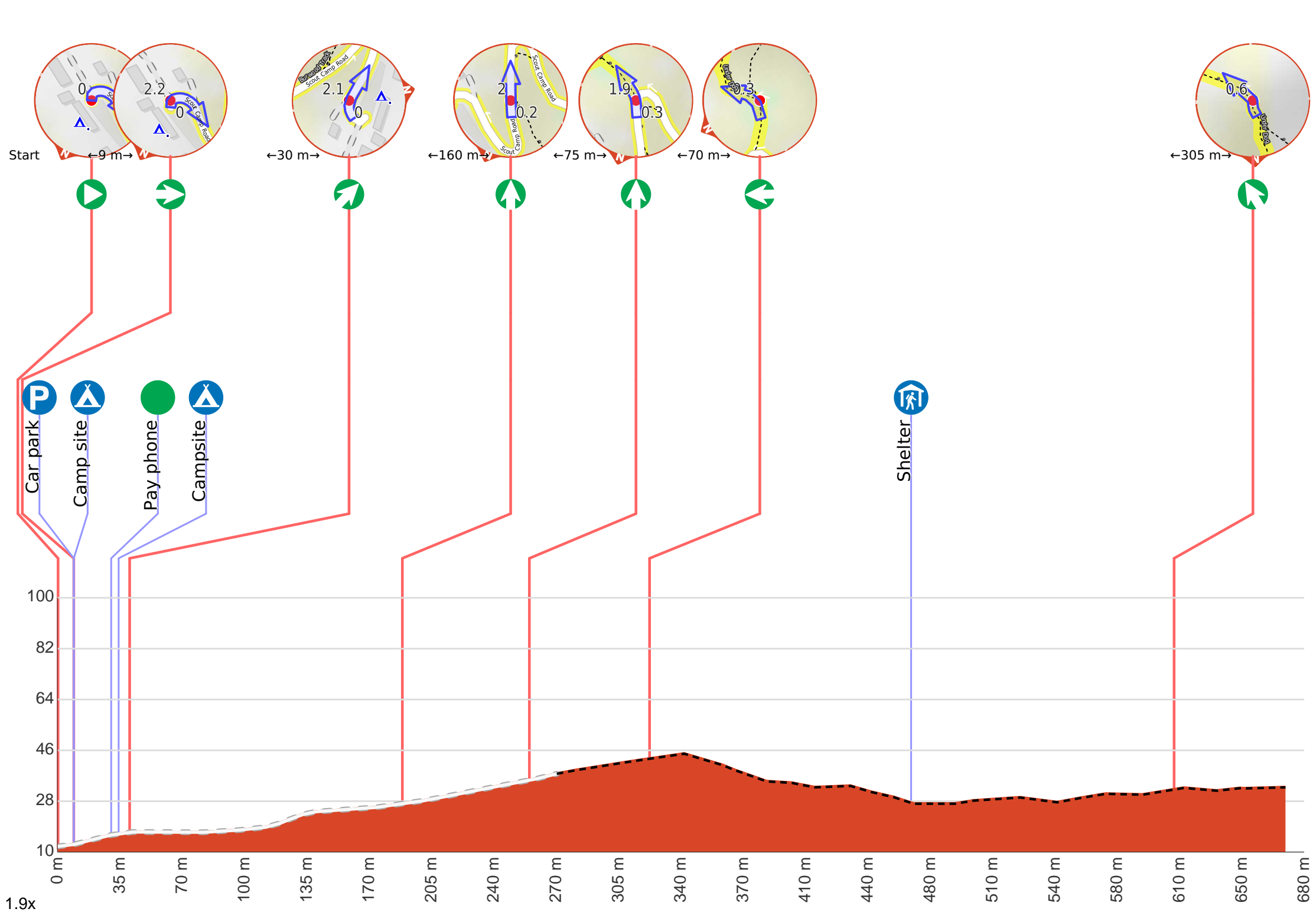
If not, change plans and stay safe. It is okay to delay and ask people for help.

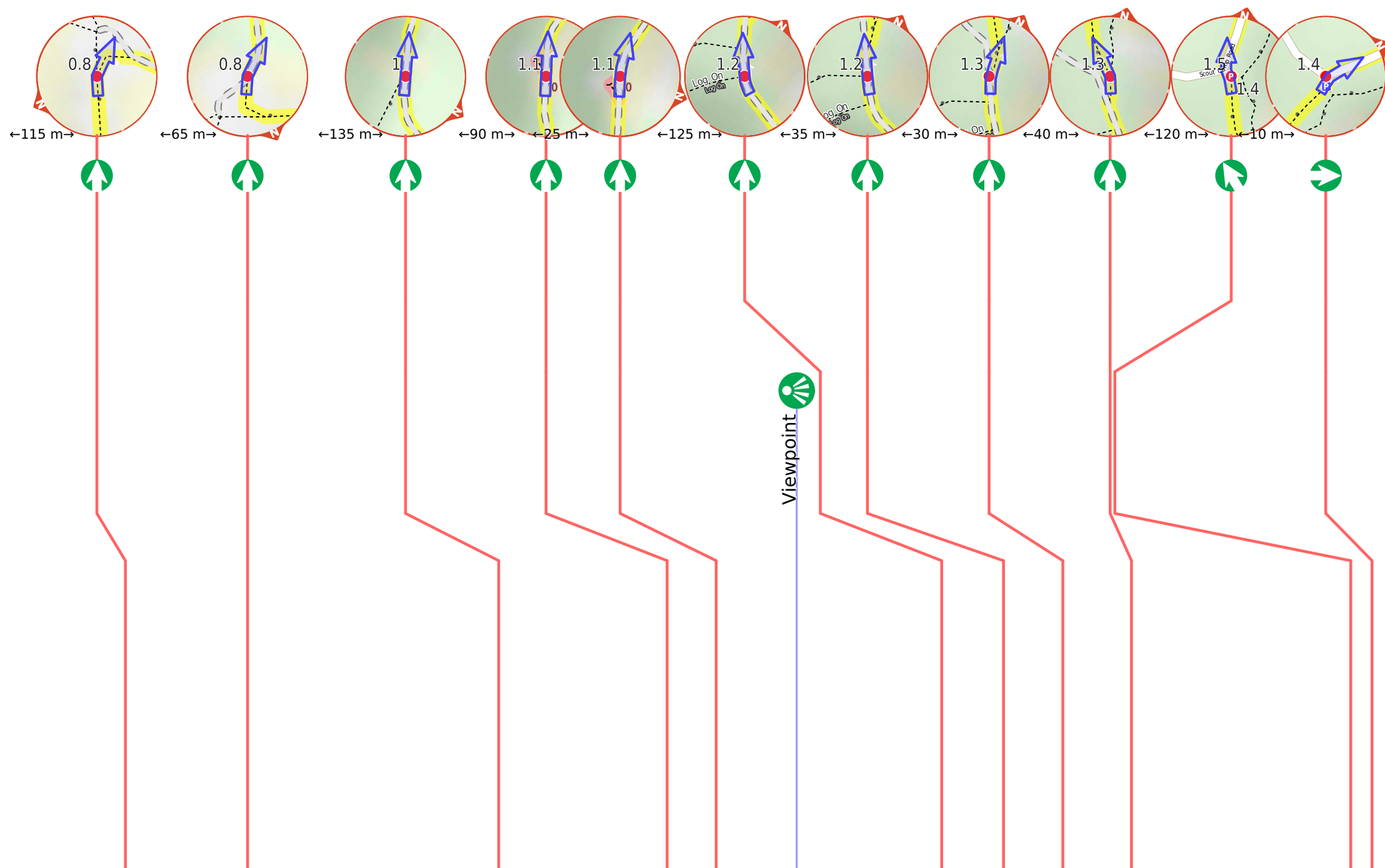
Share

[Bushwalk.com](https://bushwalk.com/j/7GX5IV)
[/j/7GX5IV](https://bushwalk.com/j/7GX5IV)

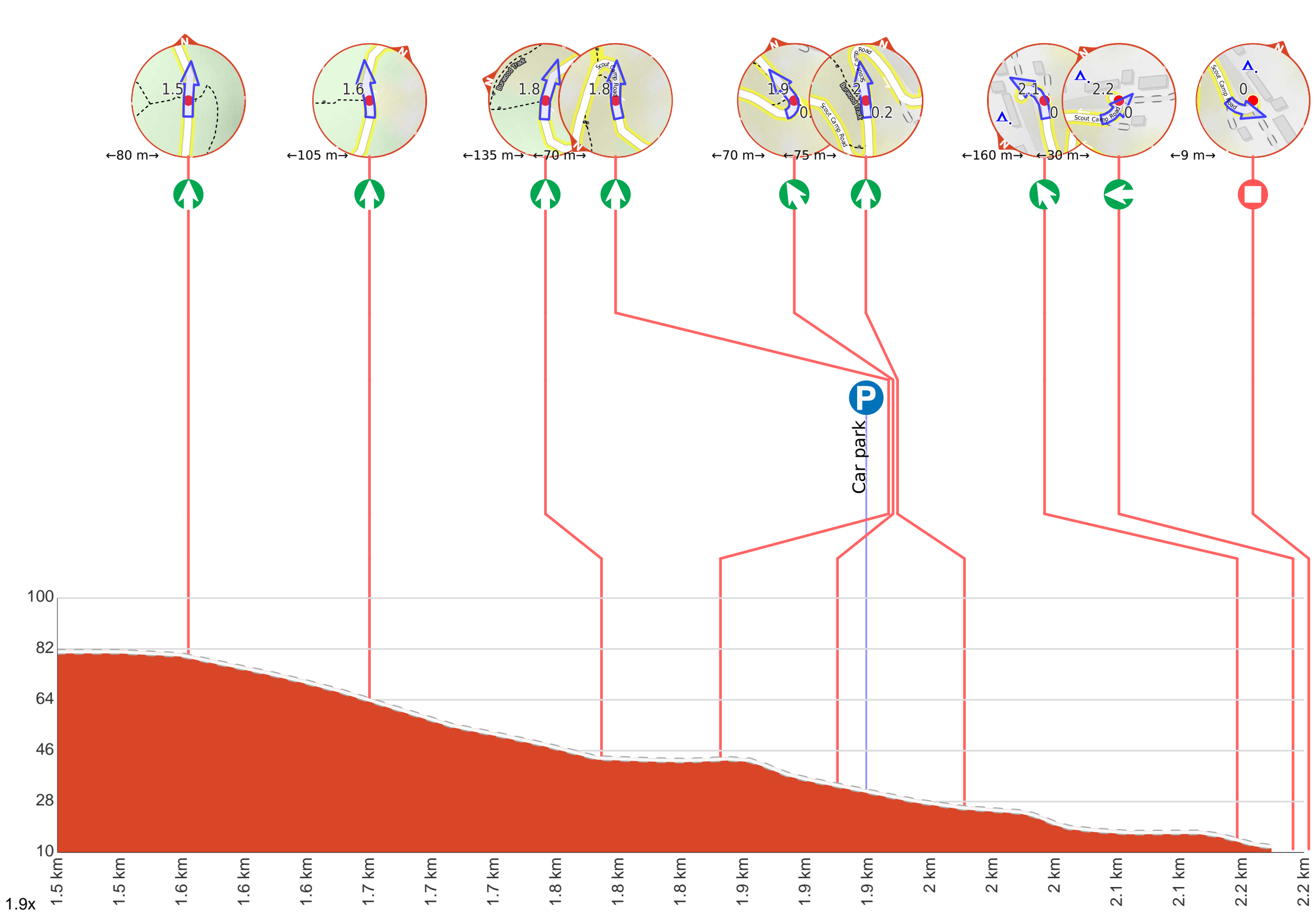








Shape must have at least 2 pairs of points





Start.



After another 9 m **turn right**.



Find the car park at the start.



Find the Glenrock Scout Training Camp at the start.

W: www.nsw.scouts.com.au

There is a fee to use this campsite. This campsite has showers.



After 20 m pass the pay phone (20 m on your left).



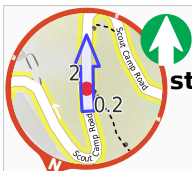
Then find the "Glenrock Scout Camp" (15 m on your left).



Glenrock Scout Camp, off Burwood road and within the Glenrock State Conservation Area is owned and operated by the Scouting Association of Australia. The scout camp is located by a beautiful lagoon and is close to the ocean. The scout camp is a great place to stop and relax, with self guided walks and nature trails available close by. At the scout camp there is a public telephone, locked toilets (available upon request), water and sheltered picnic tables. The scout camp has indoor accommodation available. The Overman's Cottage is a large simple cottage, with sleeping on mattress's on the floor and costs \$80/day plus \$8/person. Also available is the Mac Crumb Room, which is for adults only, has 8 bunks and has a self contained kitchen and toilet. The Mac Crumb Room costs \$80/day plus \$10/person. Camping is for Scouts only. Please contact the Hunter and Coastal Regional Office (02 4929 1760) for information and to make a booking. The on site resident is also available (02 49447303).



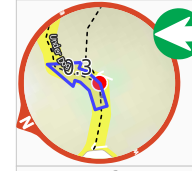
After another 6 m **veer right**.



After another 160 m **continue straight**.



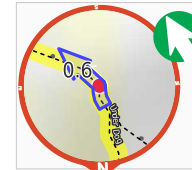
After another 75 m **continue straight**.



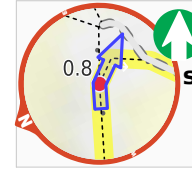
After another 70 m **turn left**.



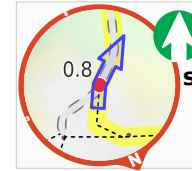
After another 150 m pass the shelter (155 m on your left).



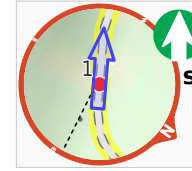
After another 150 m **veer left**.



After another 115 m **continue straight**.




After another 65 m **continue straight**.




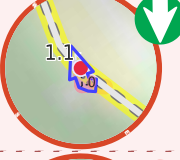
After another 135 m **continue straight**.

Start of an alternate route: Alternate route via lookout with scenic views over the ocean.

 To take the alternate route continue straight here. **Start.**

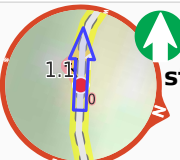
 After 35 m come to the viewpoint (10 m on your left).

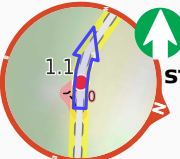
 **Turn right.**

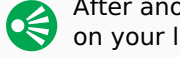
 After another 15 m **turn around.**


 After another 15 m come to the end.

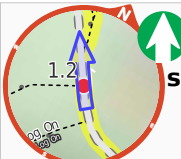
 At the end of this alternate route, rejoin the main route.

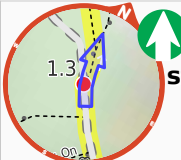
 After another 90 m **continue straight.**


 After another 25 m **continue straight.**

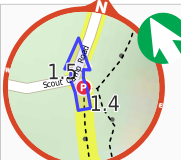
 After another 45 m come to the viewpoint (25 m on your left).


 After another 80 m **continue straight.**

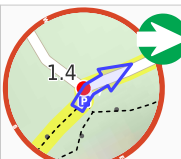
 After another 35 m **continue straight.**

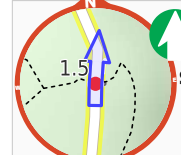
 After another 30 m **continue straight.**

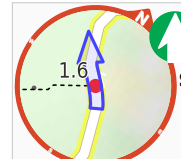
 After another 40 m **continue straight.**


 After another 120 m **veer left.**


 After another 90 m to find the car park.

 **Turn right.**


 After another 80 m **continue straight.**


 After another 105 m **continue straight.**

 After another 135 m **continue straight.**

 After another 155 m pass the car park (125 m on your left).

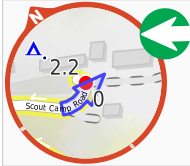
 **Continue straight.**

 After another 70 m **veer left.**

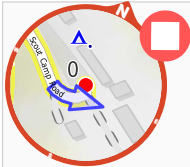
 After another 75 m **continue straight.**



After another 160 m **veer left**.



After another 30 m **turn left**.



After another 9 m come to the end.