



O'Hares Creek Lookout Walking Track

(Dharawal Country)

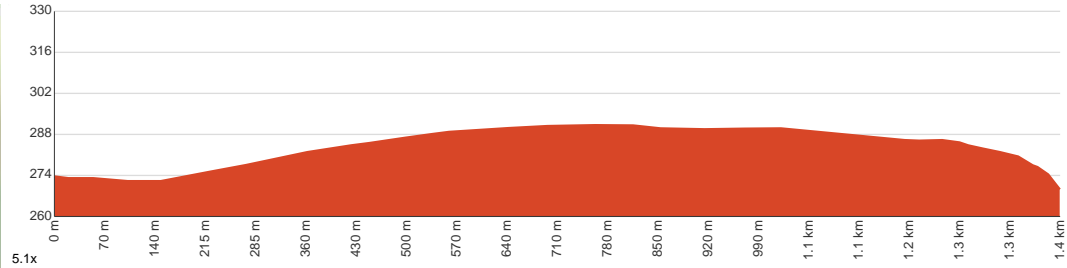
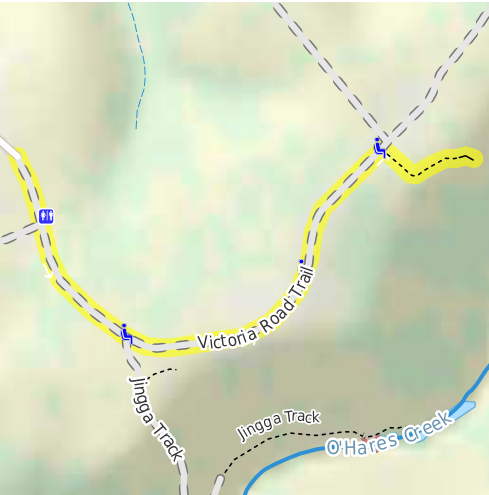
 1 h 30 min to 2 h


2.8 km
Return


↑ 44 m
↓ 44 m


Smooth & flat

This stroll of a walk takes you through Dharawal National Park from Victoria Road to O'Hares Creek lookout then back via the same track, with great views over the gorge. Let us begin by acknowledging the Dharawal people, Traditional Custodians of the land on which we travel today, and pay our respects to their Elders past and present.



Class 1 of 6
Smooth and hardened path

Quality of track	Smooth and hardened path (1/6)
Gradient	Flat, no steps (1/6)
Signage	Clearly signposted (1/6)
Infrastructure	Generally useful facilities (such as fenced cliffs and seats) (1/6)
Experience Required	No experience required (1/6)
Weather	Weather generally has little impact on safety (1/6)

Getting to the start: From Appin Road, B69, Ambarvale.

- Turn on to Appin Road, B69 then drive for 690 m
- Turn left onto Woodland Road and drive for another 1.2 km
- Turn right onto Pademelon Avenue and drive for another 450 m
- Turn right onto Wedderburn Road and drive for another 4.5 km
- Turn right onto Minerva Road and drive for another 2.4 km
- Turn left onto Victoria Road and drive for another 1.4 km

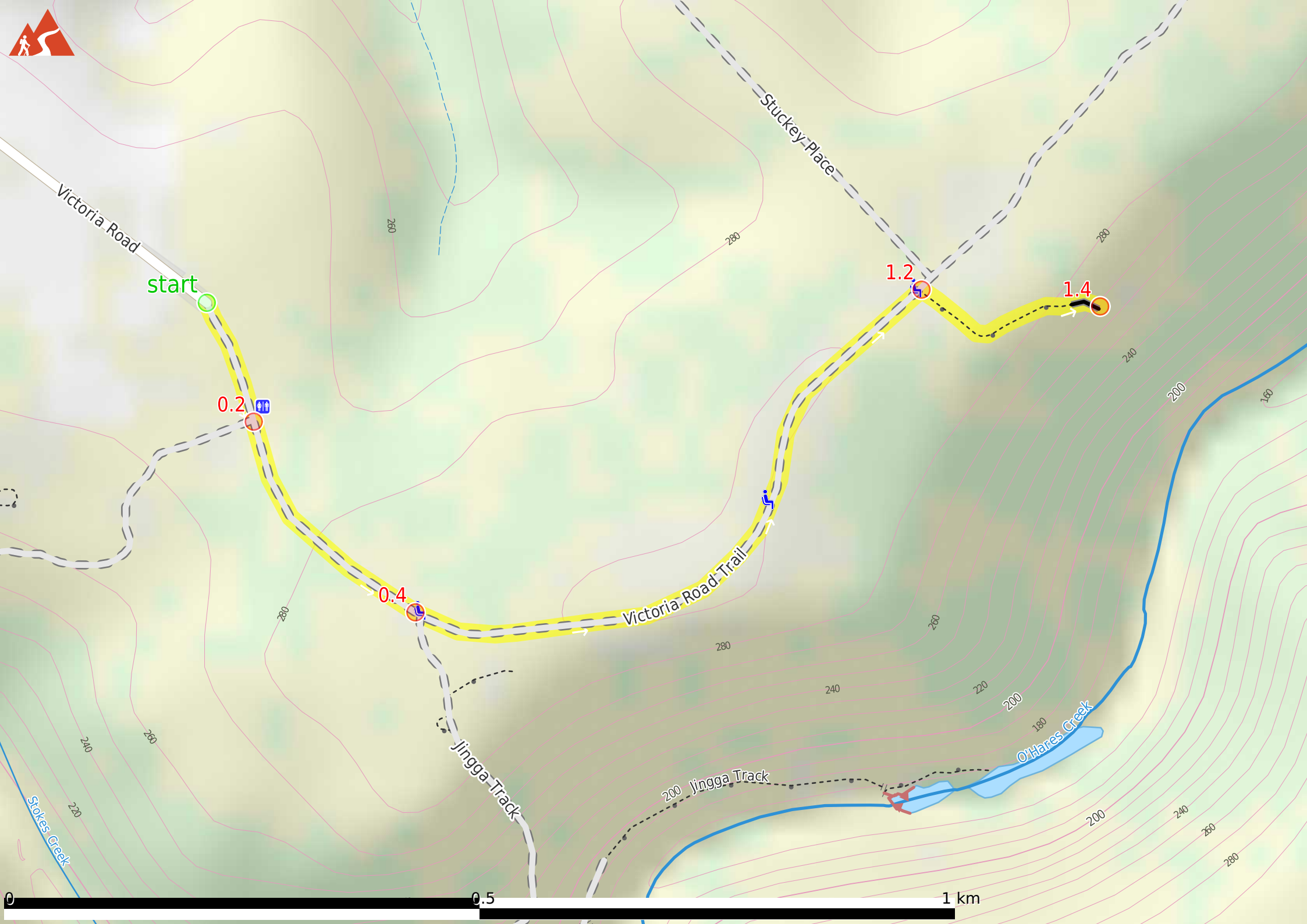
Before you start any journey ensure you;

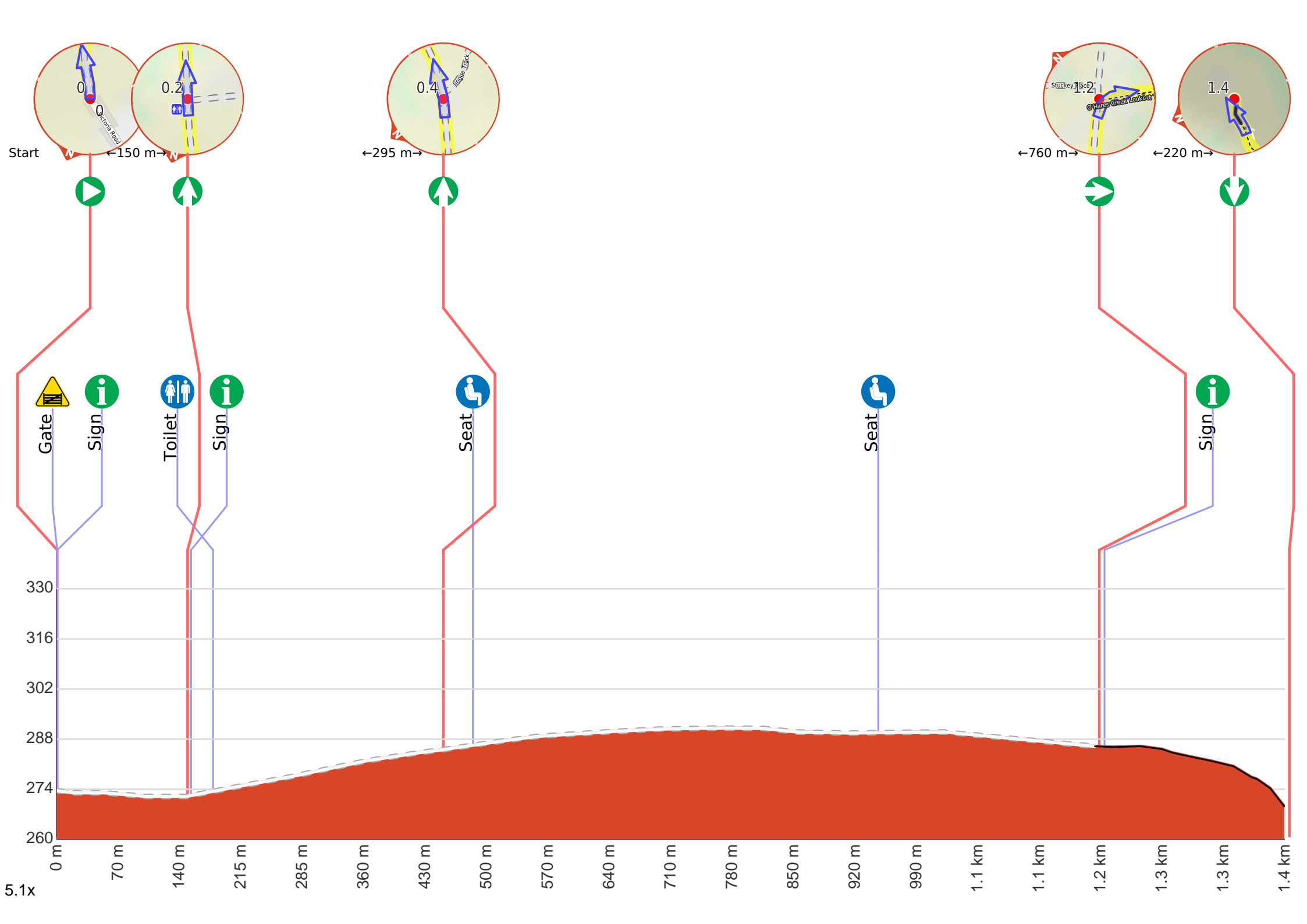
- Tell someone you trust where you are going and what to do if you are late returning
- Have adequate equipment, supplies, skills & knowledge to undertake this journey safely
- Consider weather forecasts, park/track closures & fire dangers
- Can respond to emergencies & call for help at any point
- Are healthy and fit enough for this journey

If not, change plans and stay safe. It is okay to delay and ask people for help.

Share
[Bushwalk.com](https://bushwalk.com.au/76VJS3)
[/i/76VJS3](https://bushwalk.com.au/76VJS3)









Start.



Find the gate at the start.



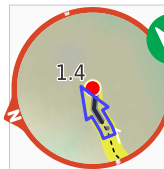
Find the sign at the start.



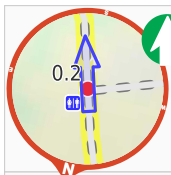
After 180 m pass the toilet (15 m on your left).



After another 215 m come to "O'Hares Creek Lookout".



Turn around here and retrace the main route for 1.4 km to get back to the start.



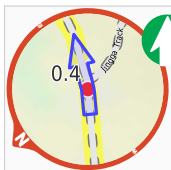
Continue straight.



Then pass the "Dharawal National Park" (6 m on your right).



After another 325 m pass a seat (9 m on your left)., has a backrest.



Continue straight.



After another 500 m pass a seat (10 m on your left)., has a backrest.



After another 255 m come to a seat., has a backrest.



Turn right.



After another 6 m pass the "O'Hares Creek Lookout" (on your left).