



Weindorfers Forest Walk

15 min to 30 min

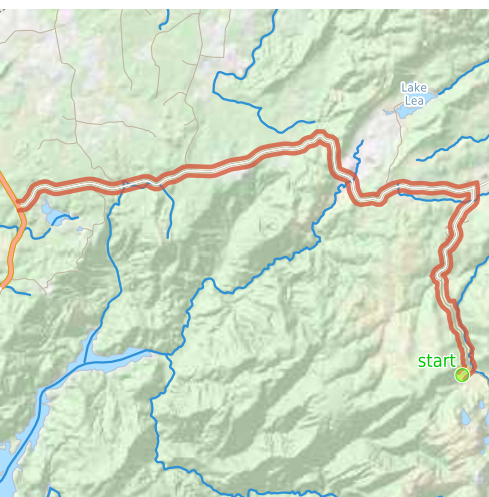
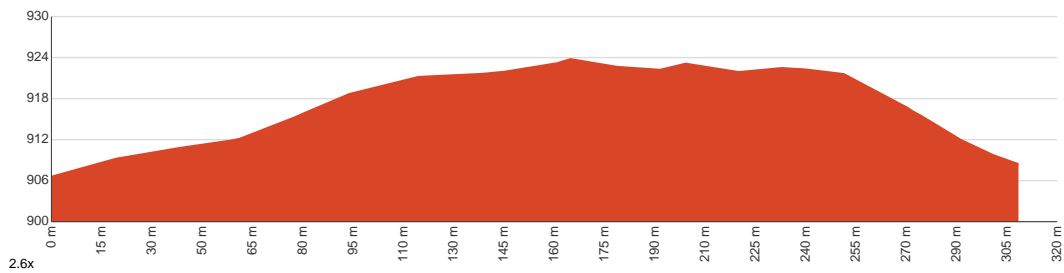
620 m
Return

↑ 36 m
↓ 36 m

3
Moderate track



Starting from the Waldheim Chalet at the end of Connells Avenue, Cradle Mountain-Lake St Clair National Park, this walk takes you along the Weindorfers Forest Walk. Perfect for families, this lovely stroll takes you through a beautiful rainforest, where you'll see ancient King Billy pines, pandani and Tasmania's renowned deciduous beech. The track leaves from Waldheim chalet and takes a painless grade through the forest. Waldheim Chalet provides an insight into the early history of the Cradle Mountain area and the people who played a pivotal role in the establishment of Cradle Mountain-Lake St Clair National Park, Gustav and Kate Weindorfer. A visual and audio display details the rich history of the chalet and the renowned hospitality and colourful lives of the Weindorfers. Although the chalet is no longer used for accommodation, the nearby Waldheim Cabins offer simple and affordable lodgings. Each cabin is equipped with electric heating, single bunk beds, basic cooking utensils, a small refrigerator, crockery, cutlery and a standard electric stove, making Waldheim an excellent base for further adventures within the park. Let us begin by acknowledging the Traditional Custodians of the land on which we travel today, and pay our respects to their Elders past and present.



Class 3 of 6 Formed track, with some branches and other obstacles	
Quality of track	Clear and well formed track or trail (2/6)
Gradient	Flat, no steps (1/6)
Signage	Clearly signposted (1/6)
Infrastructure	Limited facilities, not all cliffs are fenced (3/6)
Experience Required	No experience required (2/6)
Weather	Storms may impact on navigation and safety (3/6)

Getting to the start: From Murchison Highway, A10

- Turn on to Belvoir Road, C132 then drive for 26.1 km
- Turn right onto Cradle Mountain Road, C132 and drive for another 10.2 km
- Turn right onto Connells Avenue and drive for another 680 m

Before you start any journey ensure you;

- Tell someone you trust where you are going and what to do if you are late returning
- Have adequate equipment, supplies, skills & knowledge to undertake this journey safely
- Consider weather forecasts, park/track closures & fire dangers
- Can respond to emergencies & call for help at any point
- Are healthy and fit enough for this journey

If not, change plans and stay safe. It is okay to delay and ask people for help.

Share
Bushwalk.com
[ij/6GOZQY](https://bushwalk.com/ij/6GOZQY)





Hounslow Heath Track

940

Hounslow Heath Track

Weindorffs Forest Walk

920

Connells Avenue



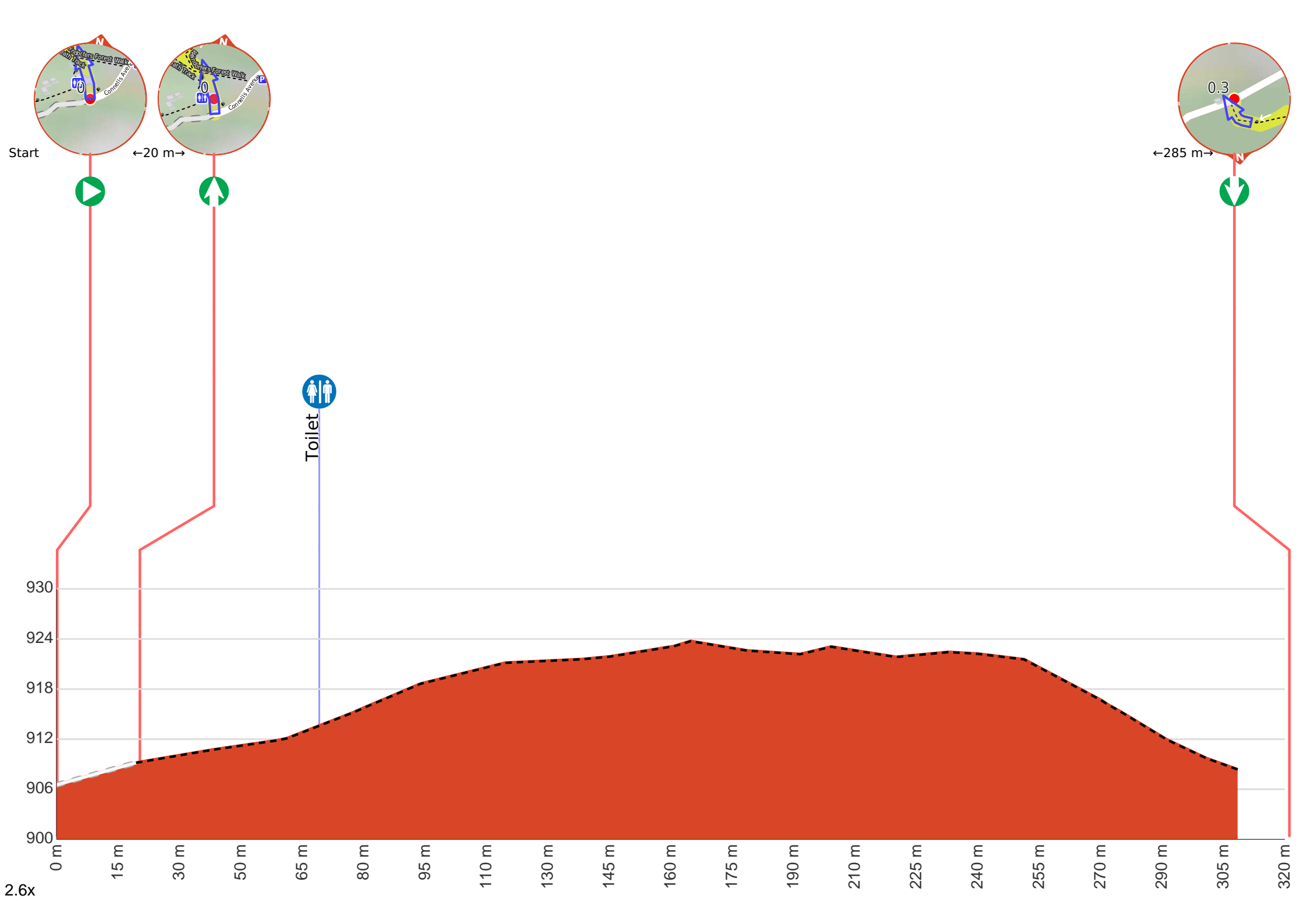
900

start

0

0.3







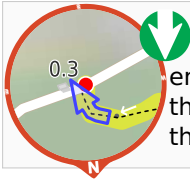
Start.



After another 20 m **continue straight**, to head along Weindorfer Forest Walk.



After another 45 m pass the toilet (15 m on your left).



Continue another 245 m to find the end. Then turn around here and retrace the main route for 310 m to get back to the start.