



Curra Moors Loop

(Dharawal Country)

3 h to 3 h 30 min

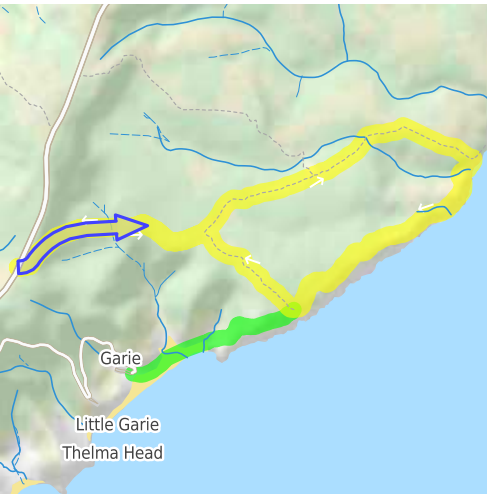
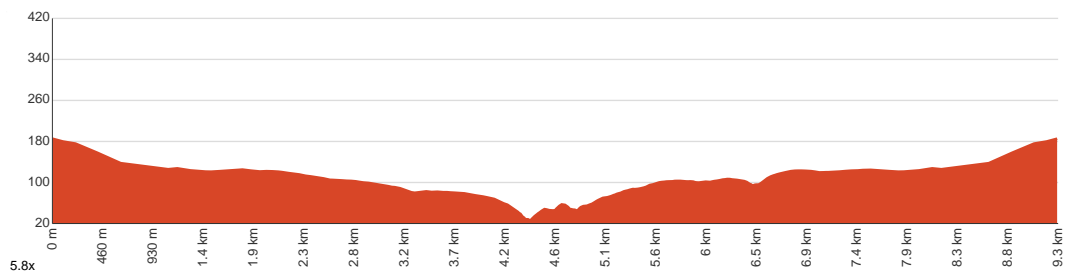
9.3 km
Circuit

↑ 213 m
↓ 213 m

4
Hard track



A pleasant walk with some great views, mostly along service trails. The walk passes through heath and some areas of trees (flowering in spring). This walk follows the Coastal Track along the headland, giving great views along the coast and out to sea. Let us begin by acknowledging the Dharawal people, Traditional Custodians of the land on which we travel today, and pay our respects to their Elders past and present.



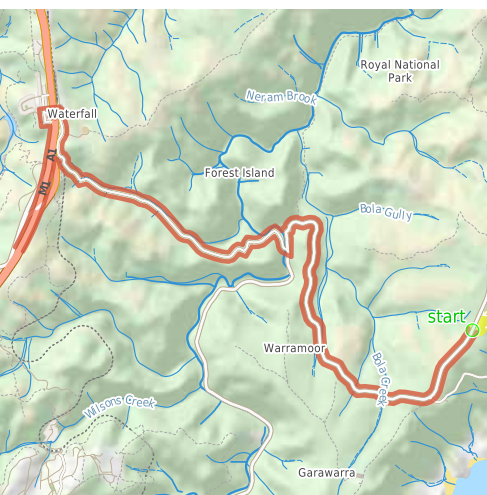
Class 4 of 6

Rough track, where fallen trees and other obstacles are likely

| | |
|---------------------|--|
| Quality of track | Rough track, where fallen trees and other obstacles are likely (4/6) |
| Gradient | Short steep hills (3/6) |
| Signage | Directional signs along the way (3/6) |
| Infrastructure | Limited facilities, not all cliffs are fenced (3/6) |
| Experience Required | No experience required (1/6) |
| Weather | Weather generally has little impact on safety (1/6) |

Getting to the start: From Princes Motorway, M1

- Turn on to Bundarra Street then drive for 140 m
- Turn right onto Warabin Street and drive for another 125 m
- Turn right onto Kooraban Street and drive for another 4.9 km
- Turn left onto Sir Bertram Stevens Drive and drive for another 5.5 km



Before you start any journey ensure you;

- Tell someone you trust where you are going and what to do if you are late returning
- Have adequate equipment, supplies, skills & knowledge to undertake this journey safely
- Consider weather forecasts, park/track closures & fire dangers
- Can respond to emergencies & call for help at any point
- Are healthy and fit enough for this journey

If not, change plans and stay safe. It is okay to delay and ask people for help.

Share
[Bushwalk.com](https://bushwalk.com/j/6RDN53)
[/j/6RDN53](https://bushwalk.com/j/6RDN53)





Bola Gully

Garie

Sir Bertram Stevens Drive

start

Curra Moors Track

Curra Currong Creek

Curracurrong

2.8

6.5

South Rill

Garie

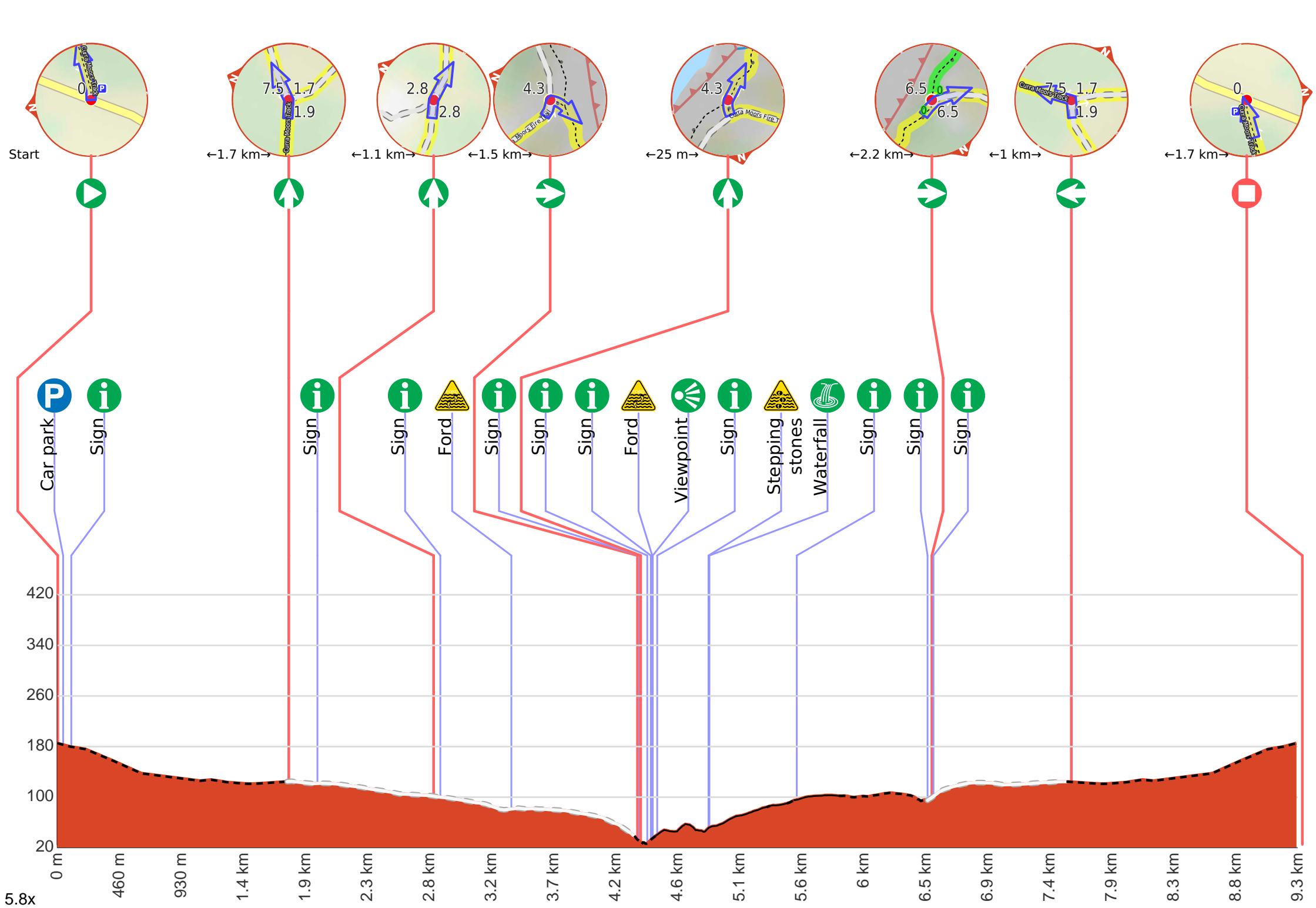
Little Garie

Thelma Head

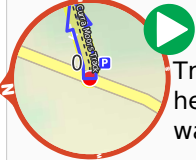
Stockyard Gully

Cutty Gully





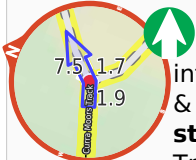
Getting started: From the far corner of the car park, with the road to the left, this walk heads away from the road and into the thick heath. The track is enclosed in sections by dense foliage as it slowly descends the hill. The track in some places is deeply cut by watercourses as it makes its way to the cul-de-sac with the open service trail.



At the intersection of Curra Moors Track & Sir Bertram Stevens Drive **Start** heading along *Curra Moors Track* (a walking track).

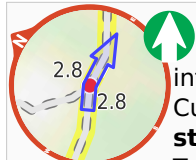
P After 40 m pass the car park (20 m on your right).

i After another 60 m pass the "Curra Moors Track" (on your left).




After another 1.6 km (at the intersection of Curra Moors Track South & Curra Moors Track) **continue straight**, to head along Curra Moors Track South (a vehicle track).

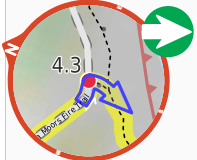
i After another 215 m pass the sign.



After another 860 m (at the intersection of Curra Moors Fire Trail & Curra Moors Track South) **continue straight**, to head along Curra Moors Fire Trail.


i After another 50 m pass the sign.

 After another 530 m cross the ford.



After another 940 m **turn right**.


i After another 15 m pass the "Coast Track".




After another 9 m **continue straight**.


i After another 50 m pass the sign.


i After another 25 m pass the sign.

 After another 10 m cross the ford.

 Then come to the viewpoint (25 m on your left).

i After another 35 m pass the sign.


 After another 380 m cross the stepping stones.

 After another 7 m pass the waterfall (20 m on your left).

i After another 650 m pass the sign.

i After another 970 m pass the sign.

Start of an optional side trip: An optional side trip to Garie Beach Car Park.




To start this optional side trip continue straight here. curra Moors Track (south) **Start** (a walking track).

 After 260 m come to the viewpoint (30 m on your left).

 After another 170 m head down the steps (about 325 m long)

 Then find the "Garie Beach Lookout" (5 m on your right).



Garie Beach Lookout is an unofficial lookout on the hill at the eastern end of Garie Beach. The lookout has no facilities and is simply a spot on the Coast track. The lookout provides great views looking southwest along the coast along Garie Beach, Royal National Park and down to Wollongong.

 After another 305 m cross the bridge (about 7 m long)



After another 600 m **continue straight**.

 After another 265 m find the "Garie Beach" (65 m on your left).



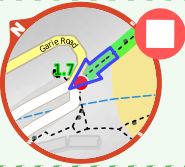
Garie Beach, Royal National Park, is a large, south-east facing, yellow sand beach. The beach is backed by steep headlands and gullies. There is a large car park at the end of Garie Rd for access to the beach. Garie Beach is popular for surfing, patrolled 9am-5pm from December to January. Facilities include toilets, kiosk, picnic tables, cold showers and Surf Life Saving Club. The water from the shower should be treated before drinking, this water comes from a tank and may be unavailable during dry periods.



After another 30 m come to a seat., has no backrest.



About 15 m past the end is a car park.



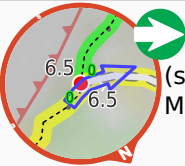
After another 3 m come to the end.



Turn around and retrace your steps back the 1.7 km to the main route.



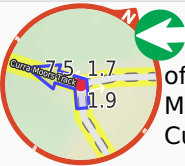
Back at the main route continue straight and follow on from the 6.5 km waypoint.



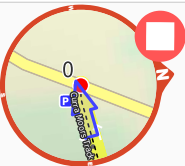
After another 30 m (Curra Moors Track (south)) **turn right**, to head along Curra Moors Track South (a vehicle track).



After another 10 m pass the "Curra Moors Track (south)".



After another 1 km (at the intersection of Curra Moors Track South & Curra Moors Track) **turn left**, to head along Curra Moors Track (a walking track).



After another 1.7 km come to the end.