



# Doongalla Stables to Bourke's Lookout



1 h 45 min to 2 h 45 min



1 h to 1 h 30 min



4.7 km  
Return

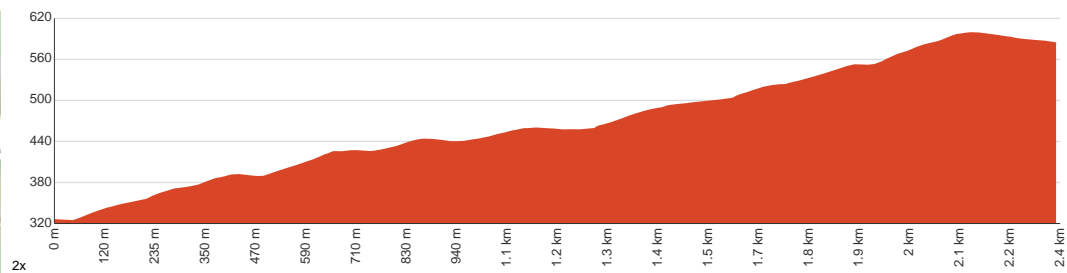
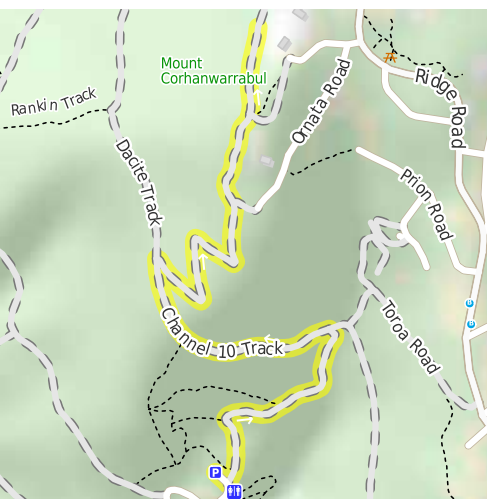


↑ 313 m  
↓ 313 m



Hard track

Doongalla Stables to Bourke's Lookout walk starts from the end of Doongalla Road Forest Road, Mount Dandenong, leading to Bourke's Lookout via the Channel 10 Track. Your walk through the lush forest will take you to stunning panoramic views from Bourke's Lookout. The track has some steep and challenging sections, but overall is relatively easy and well maintained throughout. It can get slightly muddy and slippery during rainy/wet weather. Let us begin by acknowledging the Traditional Custodians of the land on which we travel today, and pay our respects to their Elders past and present.



## Class 4 of 6

Rough track, where fallen trees and other obstacles are likely

Quality of track	Formed track, with some branches and other obstacles (3/6)
Gradient	Very steep (4/6)
Signage	Directional signs along the way (3/6)
Infrastructure	Limited facilities, not all cliffs are fenced (3/6)
Experience Required	No experience required (2/6)
Weather	Storms may impact on navigation and safety (3/6)

**Getting to the start:** From EastLink, M3

- Turn on to Boronia Road Offramp then drive for 490 m
- Continue onto Boronia Road Offramp and drive for another 6.9 km
- At roundabout, take exit 2 onto Boronia Road, 36 and drive for another 590 m
- At roundabout, take exit 1 onto Forest Road, 36 and drive for another 1.9 km
- At roundabout, take exit 2 onto Basin - Olinda Road and drive for another 650 m
- Turn left onto Sheffield Road and drive for another 430 m
- Turn right onto Doongalla Road and drive for another 560 m
- Keep left onto Simpsons Road and drive for another 2.6 km

## Before you start any journey ensure you;

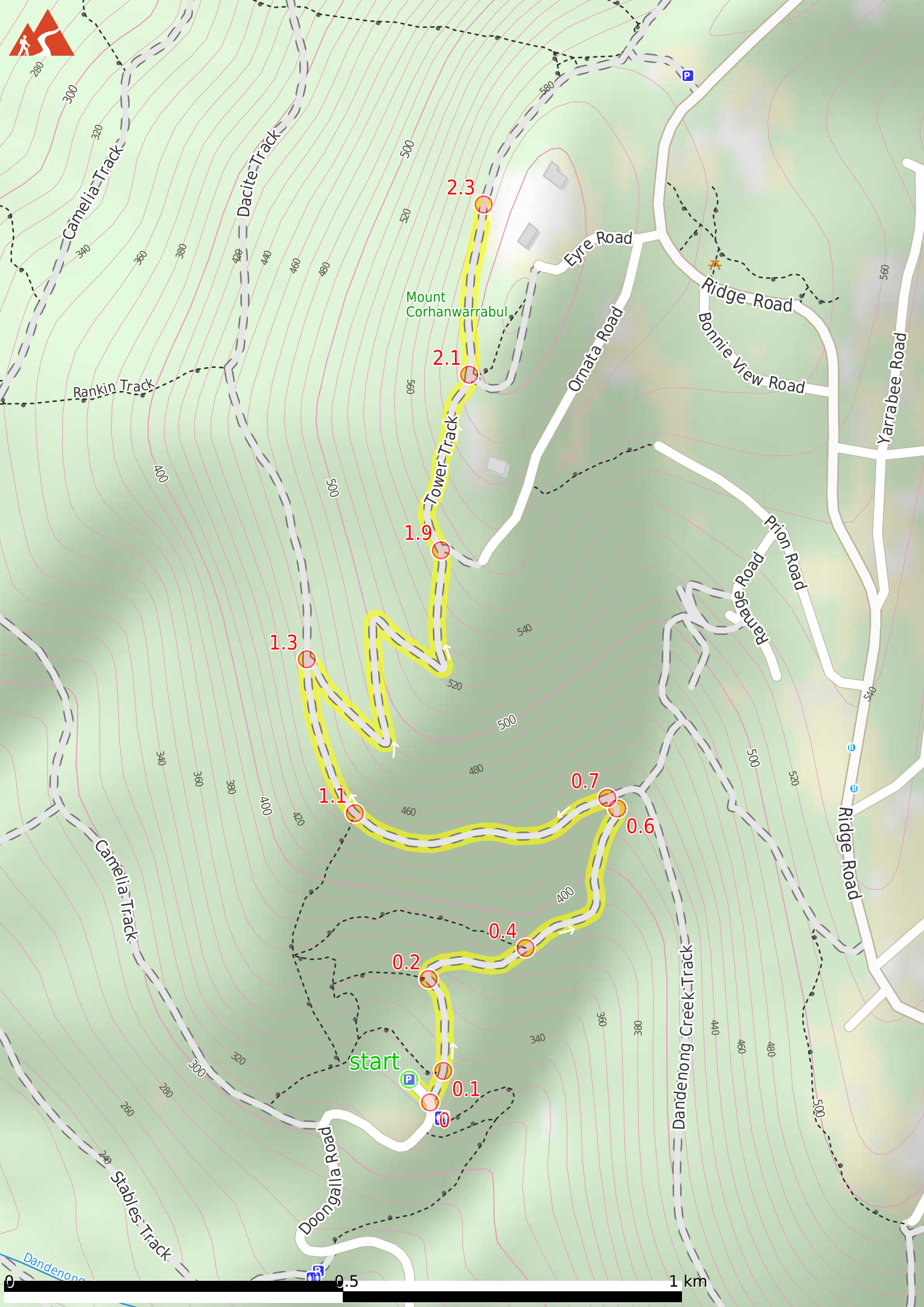
- Tell someone you trust where you are going and what to do if you are late returning
- Have adequate equipment, supplies, skills & knowledge to undertake this journey safely
- Consider weather forecasts, park/track closures & fire dangers
- Can respond to emergencies & call for help at any point
- Are healthy and fit enough for this journey

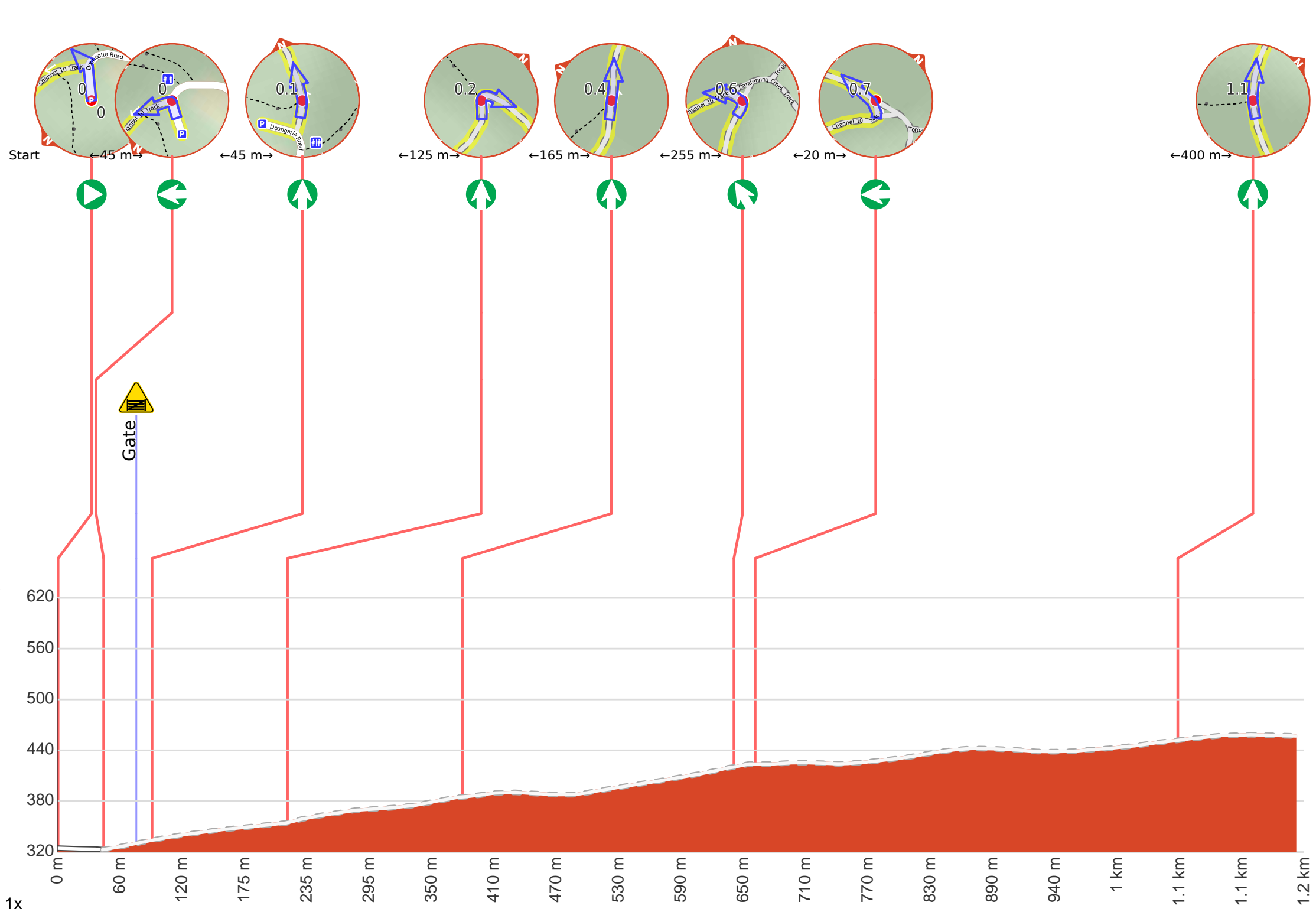
If not, change plans and stay safe. It is okay to delay and ask people for help.

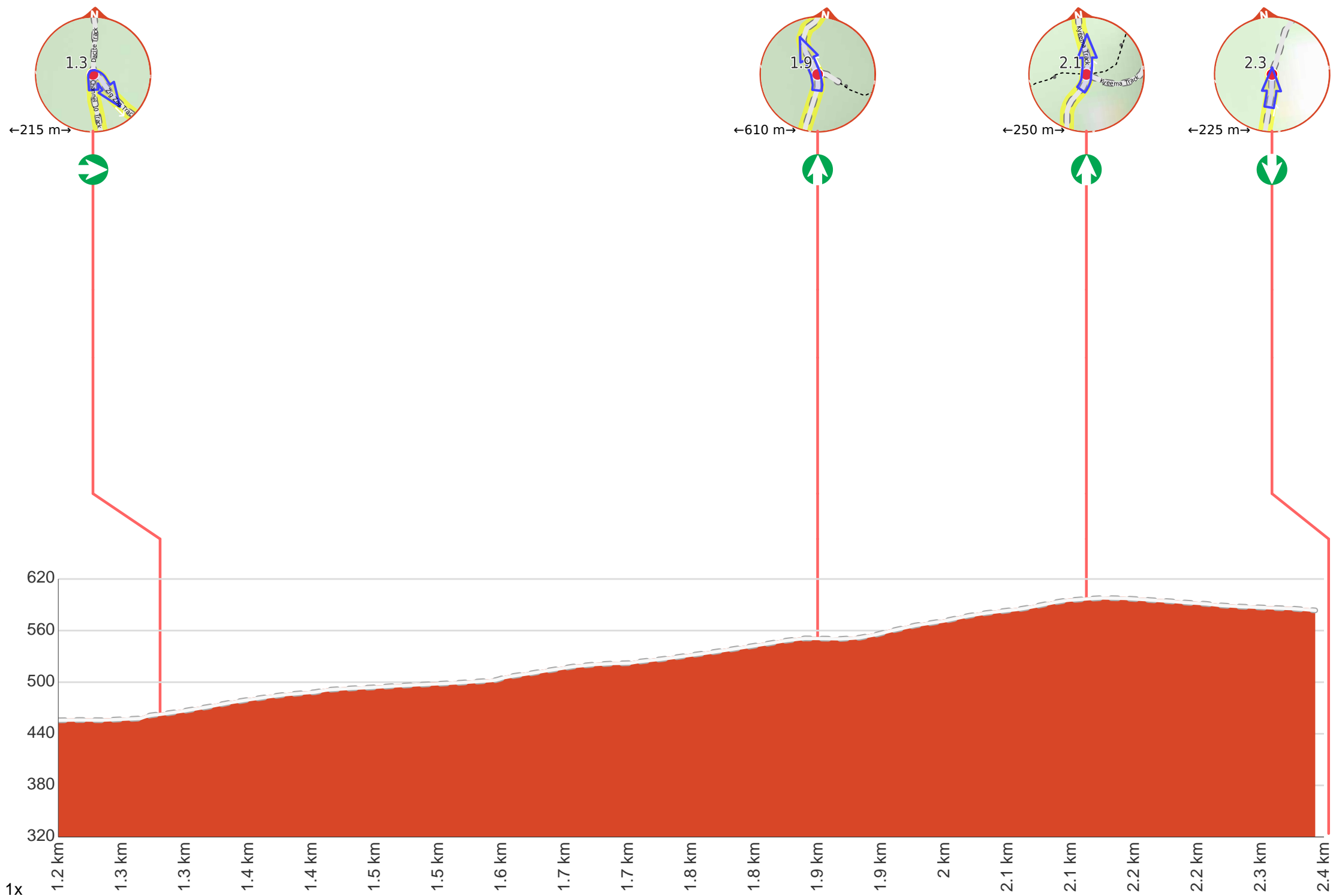
Share

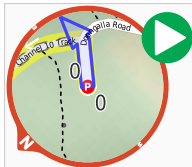
[Bushwalk.com](https://bushwalk.com/j/6M01VZ)  
[/j/6M01VZ](https://bushwalk.com/j/6M01VZ)



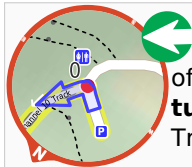








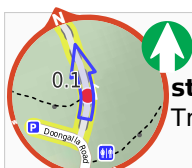
**Start.**



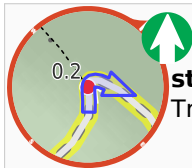
After another 45 m (at the intersection of Doongalla Road & Channel 10 Track) **turn left**, to head along Channel 10 Track (a vehicle track).



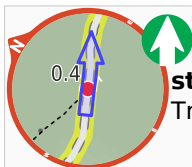
After another 30 m head through/around the gate.



After another 15 m **continue straight**, to head along Channel 10 Track.



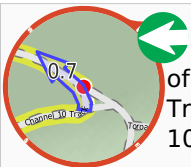
After another 125 m **continue straight**, to head along Channel 10 Track.



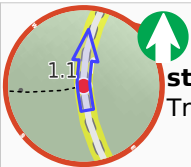
After another 165 m **continue straight**, to head along Channel 10 Track.



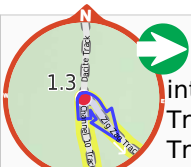
After another 255 m **veer left**, to head along Channel 10 Track.



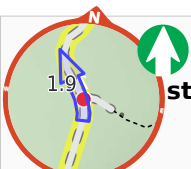
After another 20 m (at the intersection of Dandenong Creek Track & Channel 10 Track) **turn left**, to head along Channel 10 Track.



After another 400 m **continue straight**, to head along Channel 10 Track.



After another 215 m (at the intersection of Dacite Track & Zig Zag Track) **turn right**, to head along Zig Zag Track.



After another 610 m **continue straight**.



After another 250 m (at the intersection of Kyeema Track & Birthday Hill Track) **continue straight**, to head along Kyeema Track.



(Bourke's Lookout) Continue another 225 m to find the end. Then turn around here and retrace the main route for 2.3 km to get back to the start.



"Bourke's Lookout".