



Mount Budawang Trail

(Ngunnawal Country)

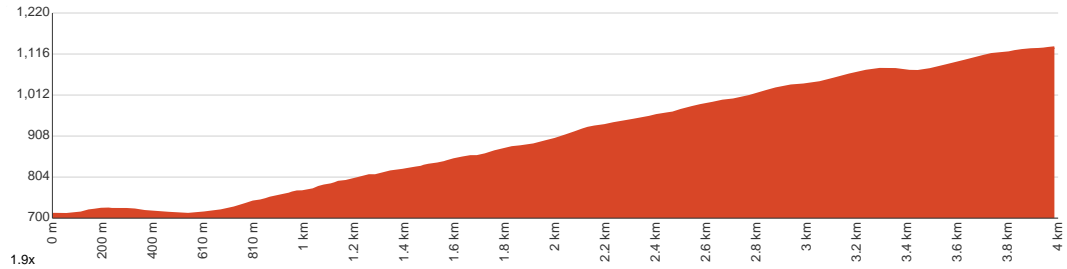
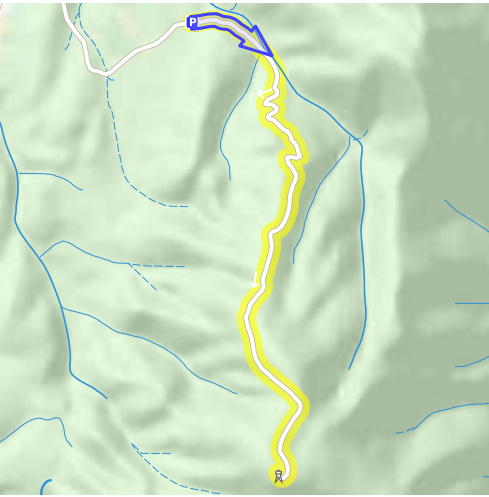
 3 h 30 min to 4 h 30 min


8.1 km
Return

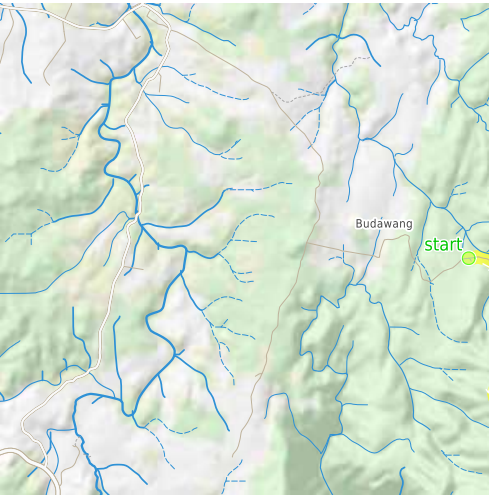

↑ 461 m
↓ 461 m

 4
Hard track

This challenging return walk in Budawang National Park takes you through grassy woodland, wet gullies and montane forest before starting the 430m steep ascent to Mount Budawang summit for scenic views over the whole area. Let us begin by acknowledging the Ngunnawal people, Traditional Custodians of the land on which we travel today, and pay our respects to their Elders past and present.



Class 4 of 6 Rough track, where fallen trees and other obstacles are likely	
Quality of track	Formed track, with some branches and other obstacles (3/6)
Gradient	Very steep (4/6)
Signage	Clearly signposted (2/6)
Infrastructure	Limited facilities (such as cliffs not fenced, significant creeks not bridged) (4/6)
Experience Required	Some bushwalking experience recommended (3/6)
Weather	Foretasted & unexpected storms and severe weather may impact on navigation and safety (4/6)



Getting to the start: From Kings Highway, B52

- Turn on to Northangera Road then drive for 7.4 km
- Turn right onto Budawang Road and drive for another 4.2 km
- Turn left onto Mount Budawang Road and drive for another 3.1 km
- Continue onto Mount Budawang Road and drive for another 10 m

Before you start any journey ensure you;

- Tell someone you trust where you are going and what to do if you are late returning
- Have adequate equipment, supplies, skills & knowledge to undertake this journey safely
- Consider weather forecasts, park/track closures & fire dangers
- Can respond to emergencies & call for help at any point
- Are healthy and fit enough for this journey

If not, change plans and stay safe. It is okay to delay and ask people for help.

Share
Bushwalk.com
[/ij/5NKBTX](https://bushwalk.com/ij/5NKBTX)





Budawang

start

P

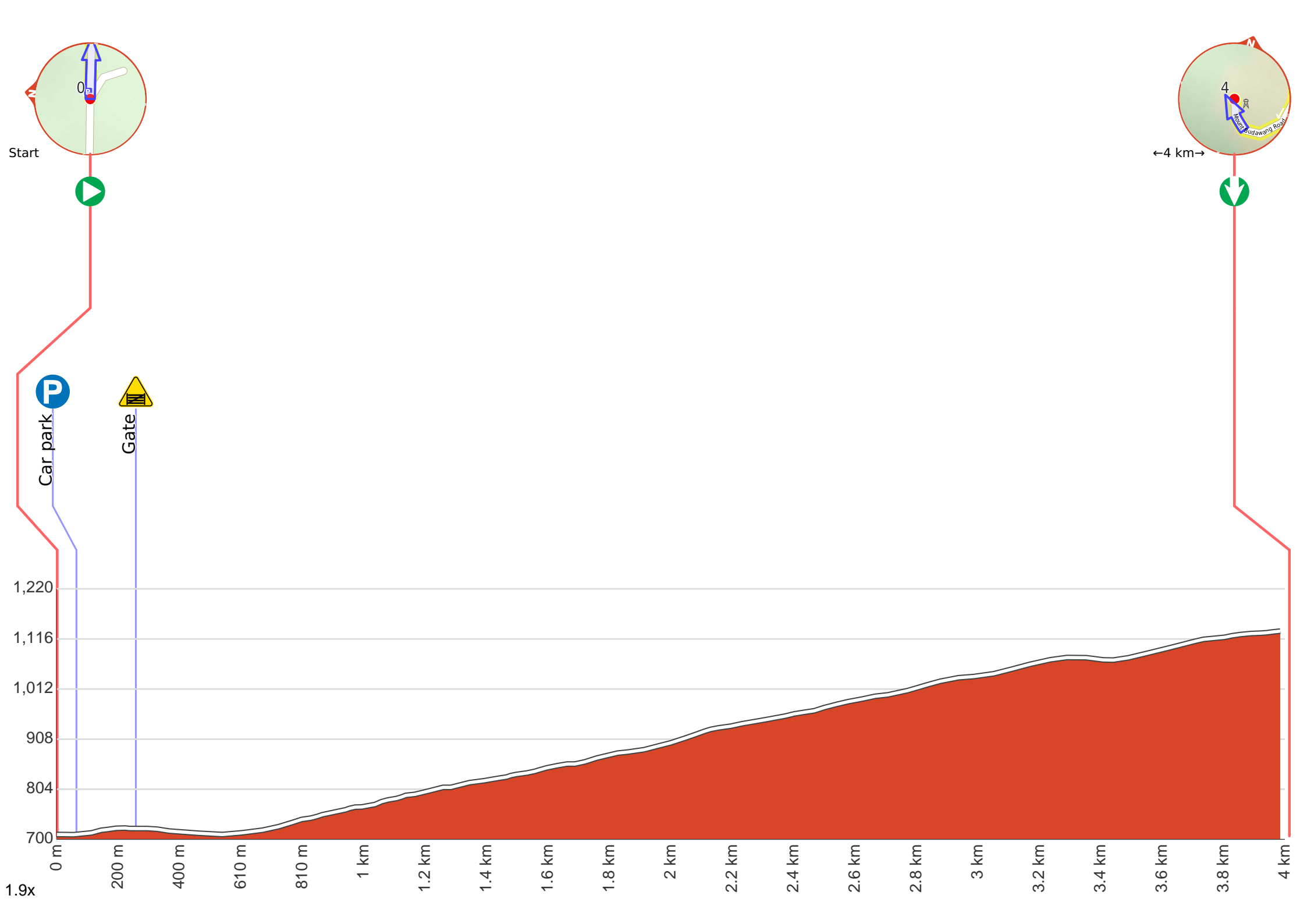
4

4

Feagans-Greek

Gurrowan-Greek





Start

←4 km→

P

4

Car park

Gate

Gate

Udawang Road

1.9x

0 m

200 m

400 m

610 m

810 m

1 km

1.2 km

1.4 km

1.6 km

1.8 km

2 km

2.2 km

2.4 km

2.6 km

2.8 km

3 km

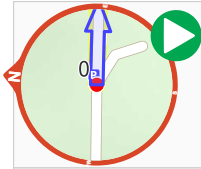
3.2 km

3.4 km

3.6 km

3.8 km

4 km



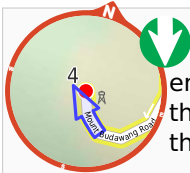
Start.



After 65 m pass the car park (on your left).



After another 195 m head through/around the gate.



Continue another 3.8 km to find the end. Then turn around here and retrace the main route for 4 km to get back to the start.



About 15 m past the end is "Mount Budawang".