



Blue Pool Track

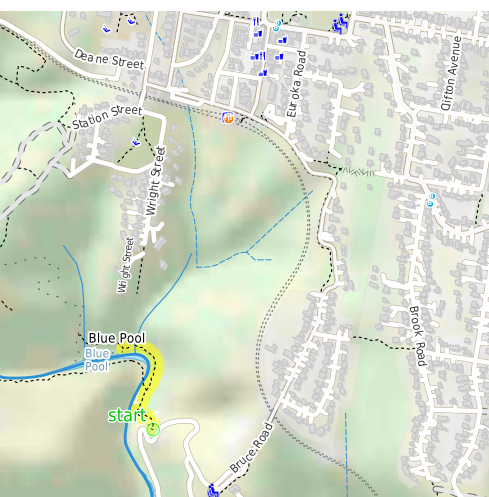
(Dharug & Gundungurra Country)

 30 min to 45 min

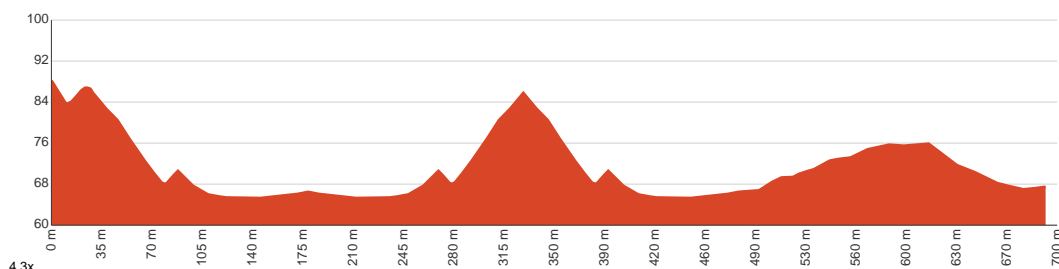

1.4 km
Return


↑ 109 m
↓ 109 m


Hard track



This short, pleasant walk, starts close to the Glenbrook entrance of the Blue Mountains National Park. The walk follows a staircase and track down to Blue Pool. The blue colouring of the water can vary in intensity, depending on water and weather conditions. A popular swimming hole, this creek is particularly dangerous after rain, take care when swimming. Let us begin by acknowledging the Dharug & Gundungurra people, Traditional Custodians of the land on which we travel today, and pay our respects to their Elders past and present.



| | |
|--|--|
| Class 4 of 6 Rough track, where fallen trees and other obstacles are likely | |
| Quality of track | Formed track, with some branches and other obstacles (3/6) |
| Gradient | Very steep (4/6) |
| Signage | Directional signs along the way (3/6) |
| Infrastructure | Limited facilities (such as cliffs not fenced, significant creeks not bridged) (4/6) |
| Experience Required | No experience required (1/6) |
| Weather | Weather generally has little impact on safety (1/6) |

Getting to the start: From Park Street

- Turn on to Euroka Road then drive for 1.9 km

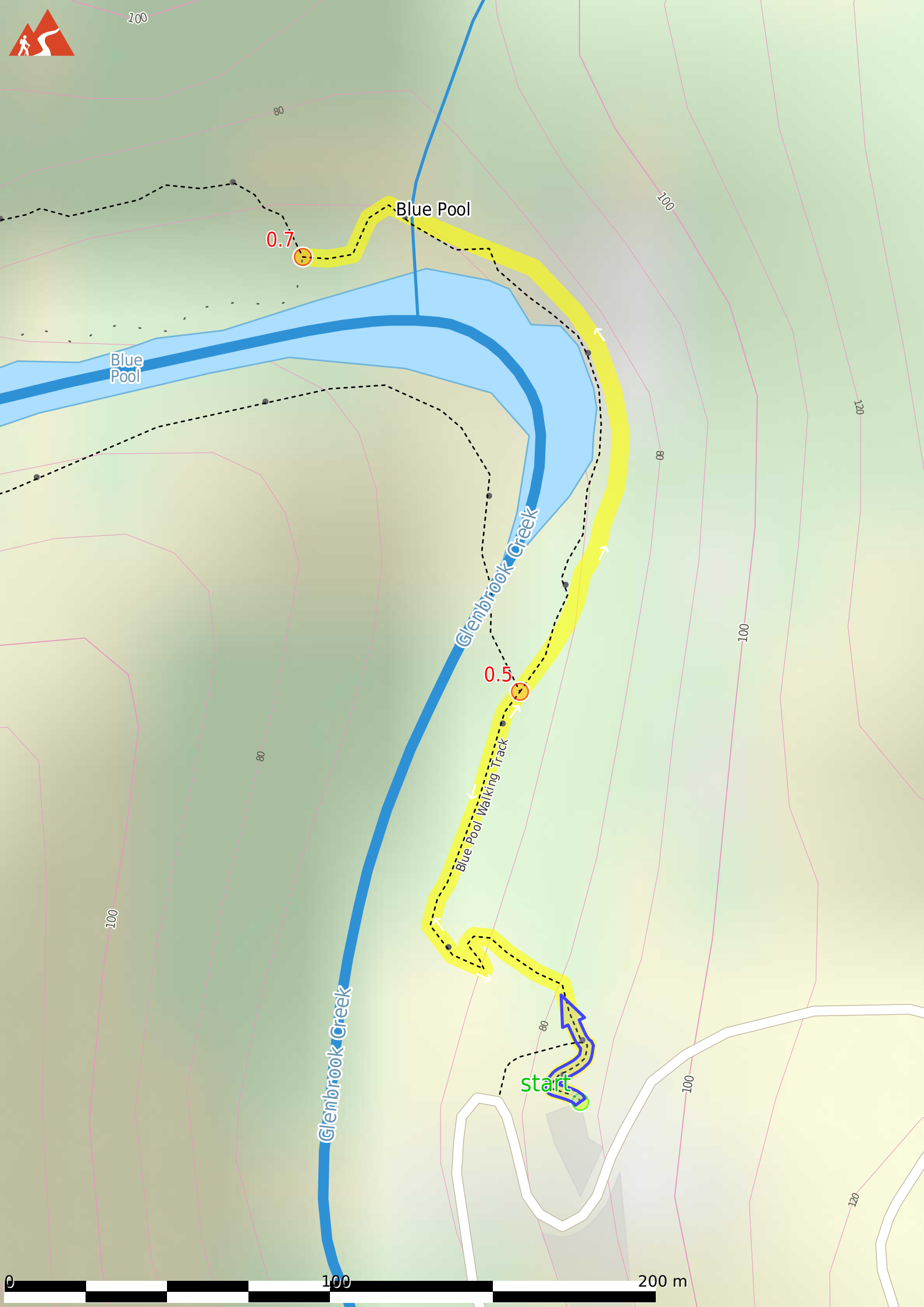
Before you start any journey ensure you;

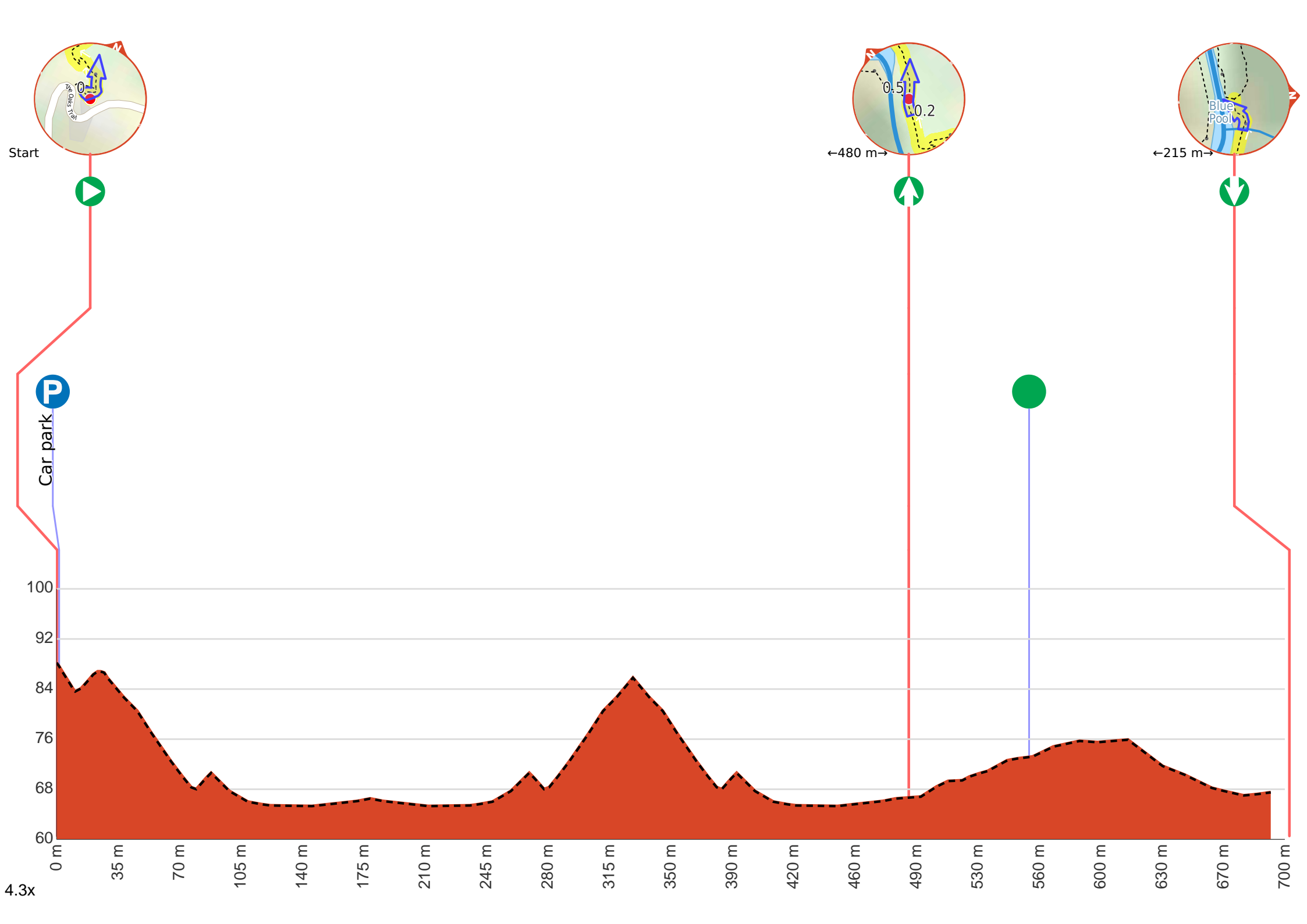
- Tell someone you trust where you are going and what to do if you are late returning
- Have adequate equipment, supplies, skills & knowledge to undertake this journey safely
- Consider weather forecasts, park/track closures & fire dangers
- Can respond to emergencies & call for help at any point
- Are healthy and fit enough for this journey

If not, change plans and stay safe. It is okay to delay and ask people for help.

Share
[Bushwalk.com](https://bushwalk.com.au/5JKR21)
[/i/5JKR21](https://bushwalk.com.au/5JKR21)



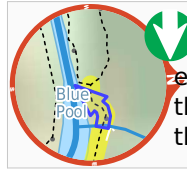




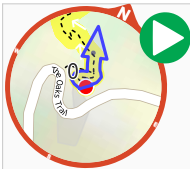
Getting started: From the car park, the walk heads away from the road, following the direction of the 'Blue Pool' sign down the bush track. The track winds down the hill and over a small footbridge, to an un-signposted intersection.

From the intersection, the walk heads down the hill, via many bush steps. The walk then continues, with the creek to the left of the track, to an un-signposted intersection (where another track continues along the base of the cliffs).

From the intersection, the walk keeps the water to the left as the track meanders below the cliffs for a very short time, to the bank of Blue Pool.



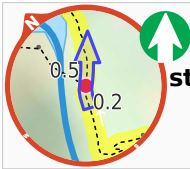
Continue another 145 m to find the end. Then turn around here and retrace the main route for 690 m to get back to the start.



Start.



Find the Blue Pool Car Park at the start.



After another 480 m **continue straight.**



After another 70 m find the "Blue Pool" (20 m on your left).



Blue Pool, Blue Mountains National Park, is named after the blue colour of the water. This appearance is caused by clay particles suspended in the water, which refract the light. This part of Glenbrook Creek is a popular swimming hole, but it is not patrolled.