



# Castle Cave Walk

(Wiradjuri Country)

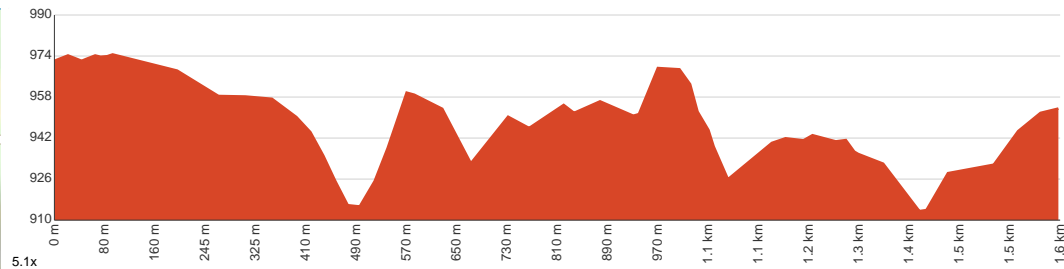
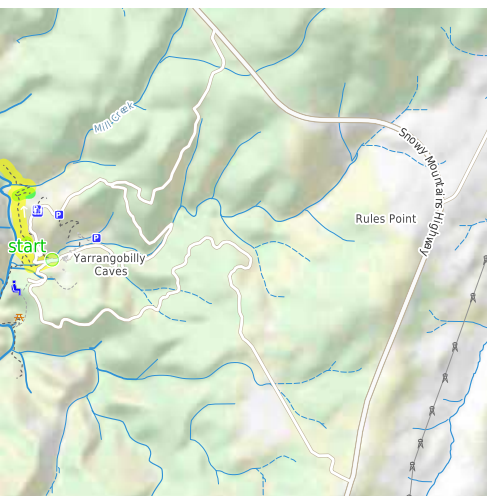
 1 h 30 min to 2 h 15 min

  
3.2 km  
Return

  
↑ 335 m  
↓ 335 m

  
Easy track

This lovely return walk in Yarrangobilly area in Kosciuszko National Park takes you on a special journey. You will visit several caves and enjoy their beauty. Don't forget to buy tickets at Yarrangobilly Caves Visitor Centre beforehand. Let us begin by acknowledging the Wiradjuri people, Traditional Custodians of the land on which we travel today, and pay our respects to their Elders past and present.



Class 2 of 6 Clear and well formed track or trail	
Quality of track	Clear and well formed track or trail (2/6)
Gradient	Gentle hills with occasional steps (2/6)
Signage	Clearly signposted (2/6)
Infrastructure	Generally useful facilities (such as fenced cliffs and seats) (2/6)
Experience Required	No experience required (2/6)
Weather	Weather generally has little impact on safety (2/6)

**Getting to the start:** From Snowy Mountains Highway, B72

- Turn on to Caves Entrance Road then drive for 2.6 km
- Turn sharp left onto Caves Entrance Road and drive for another 2.9 km
- Turn sharp right and drive for another 20 m

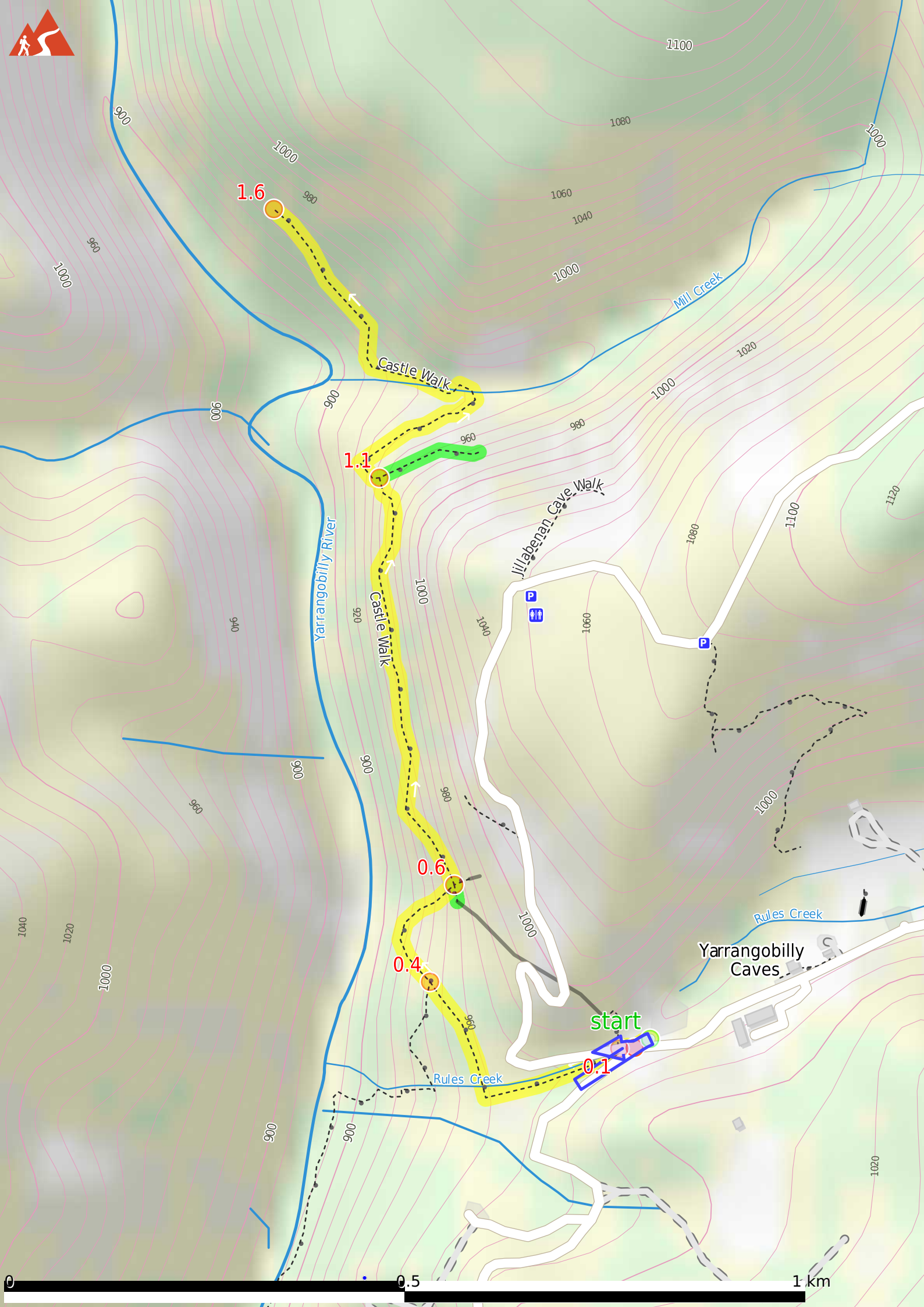
## Before you start any journey ensure you;

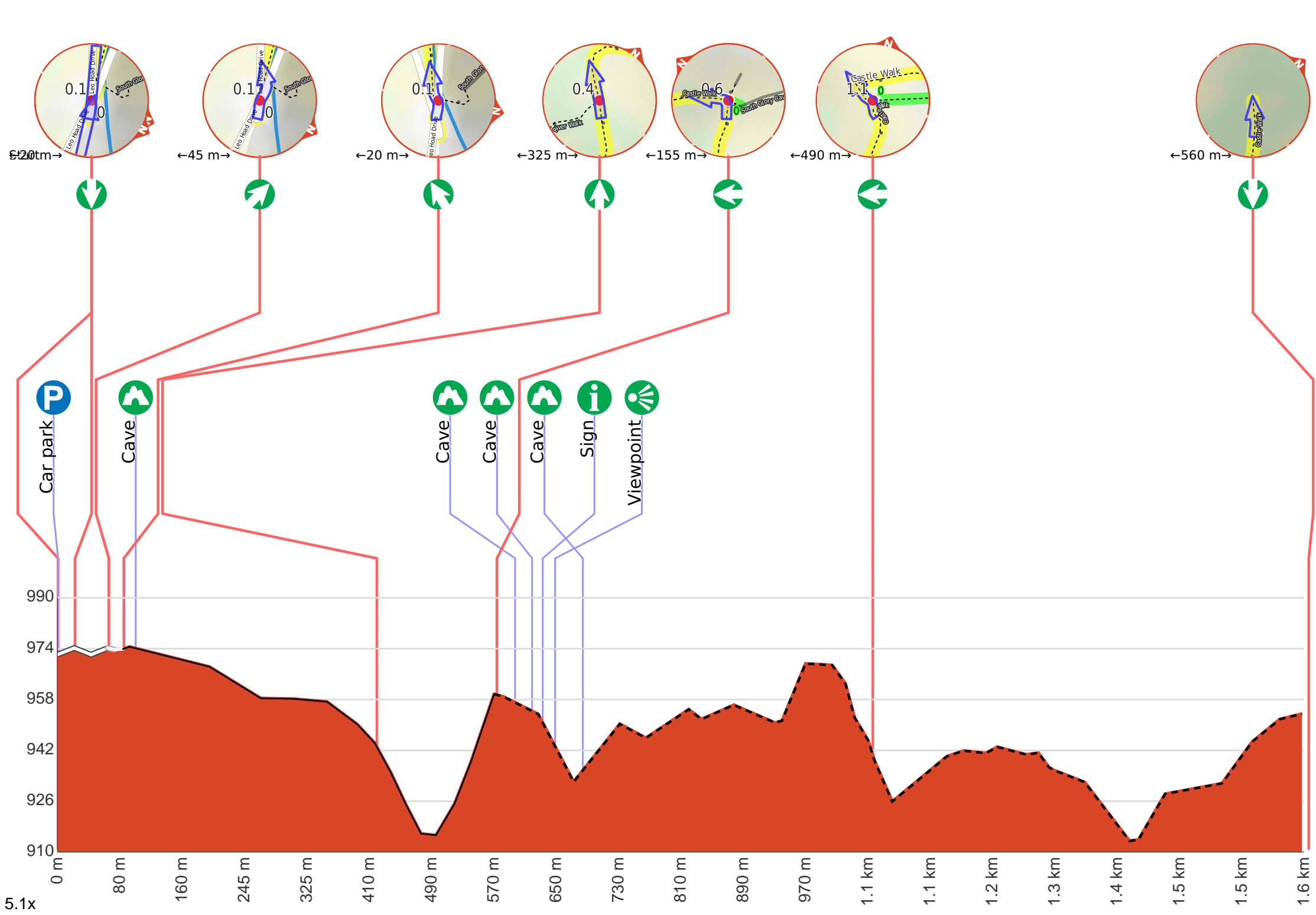
- Tell someone you trust where you are going and what to do if you are late returning
- Have adequate equipment, supplies, skills & knowledge to undertake this journey safely
- Consider weather forecasts, park/track closures & fire dangers
- Can respond to emergencies & call for help at any point
- Are healthy and fit enough for this journey

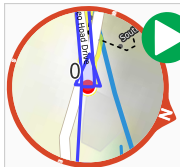
If not, change plans and stay safe. It is okay to delay and ask people for help.

Share  
[Bushwalk.com](https://bushwalk.com.au/5ULJXB)  
[/i/5ULJXB](https://bushwalk.com.au/5ULJXB)





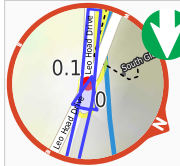




**Start.**



Find the Self Guided Cave Car Park at the start.



After another 20 m **turn around**.



After another 45 m **veer right**.



After another 35 m pass the cave (45 m on your right).



**Veer left.**



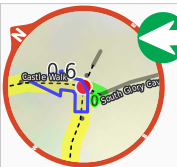
After another 325 m **continue straight**.



After another 180 m pass the "South Glory Cave" (20 m on your right).



After another 20 m pass the "North Glory Cave" (25 m on your right).



**Turn left.**



After another 110 m pass the "Jersey Cave" (85 m on your right).

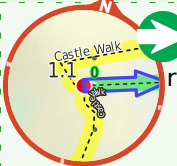


Then pass the sign (on your right).



After another 15 m come to the viewpoint (80 m on your right).

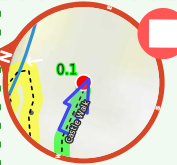
**Start of an optional side trip: Side trip to Harrie Wood Cave.**



To start this optional side trip turn right here. **Start.**



After another 130 m come to "Harrie Wood Cave".



The end.



Turn around and retrace your steps back the 130 m to the main route.



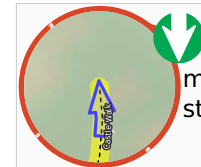
Back at the main route continue straight and follow on from the 1.1 km waypoint.



After another 410 m **turn left**.



After another 560 m come to "Castle Cave".



Turn around here and retrace the main route for 1.6 km to get back to the start.