



Lyrebird Falls Walking Track

(Ngoorabul Country)

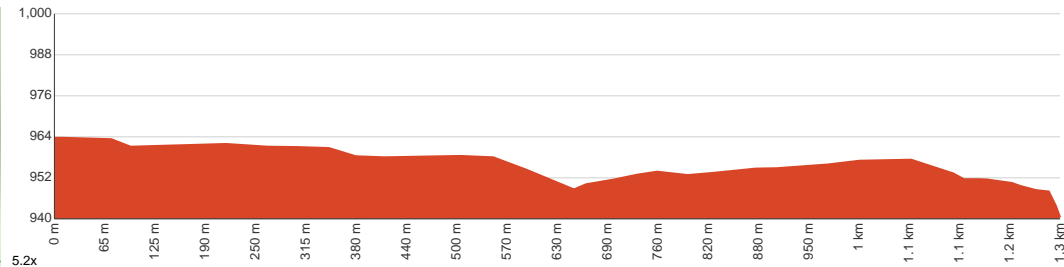
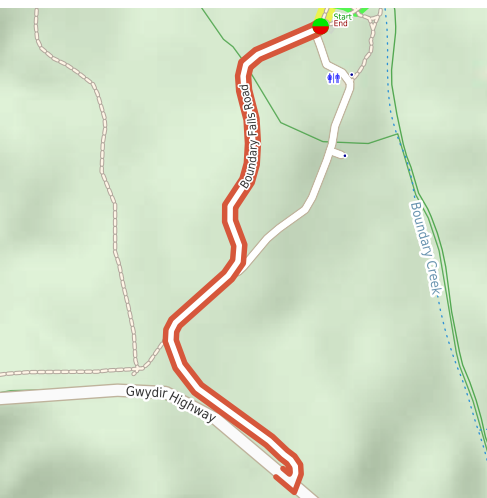
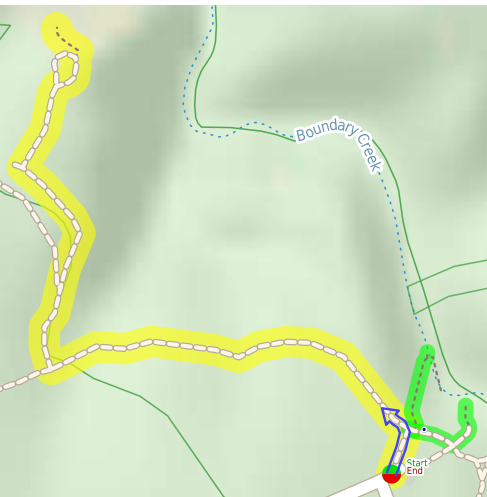
 1 h to 1 h 30 min


2.5 km
Return


↑ 47 m
↓ 47 m


Hard track

Starting from Boundary Falls Camping Area just this scenic walk in Gibraltar Range National Park will take you through an open eucalypt forest to a lookout with great views over Lyrebird Falls and Boundary Creek. You can hear and see heaps of Lyrebirds, hence the name. Keep your binoculars close as you can also get a chance to spot some Wedge-tailed eagles making use of the thermal air currents. Let us begin by acknowledging the Ngoorabul people, Traditional Custodians of the land on which we travel today, and pay our respects to their Elders past and present.



Class 4 of 6
Rough track, where fallen trees and other obstacles are likely

Quality of track	Clear and well formed track or trail (2/6)
Gradient	Gentle hills with occasional steps (2/6)
Signage	Minimal directional signs (4/6)
Infrastructure	Limited facilities (such as cliffs not fenced, significant creeks not bridged) (4/6)
Experience Required	No experience required (2/6)
Weather	Foretasted & unexpected storms and severe weather may impact on navigation and safety (4/6)

Getting to the start: From Gwydir Highway, B76, Glen Innes Severn Council.

- Turn on to Boundary Falls Road then drive for 1.5 km
- Keep left and drive for another 1 m

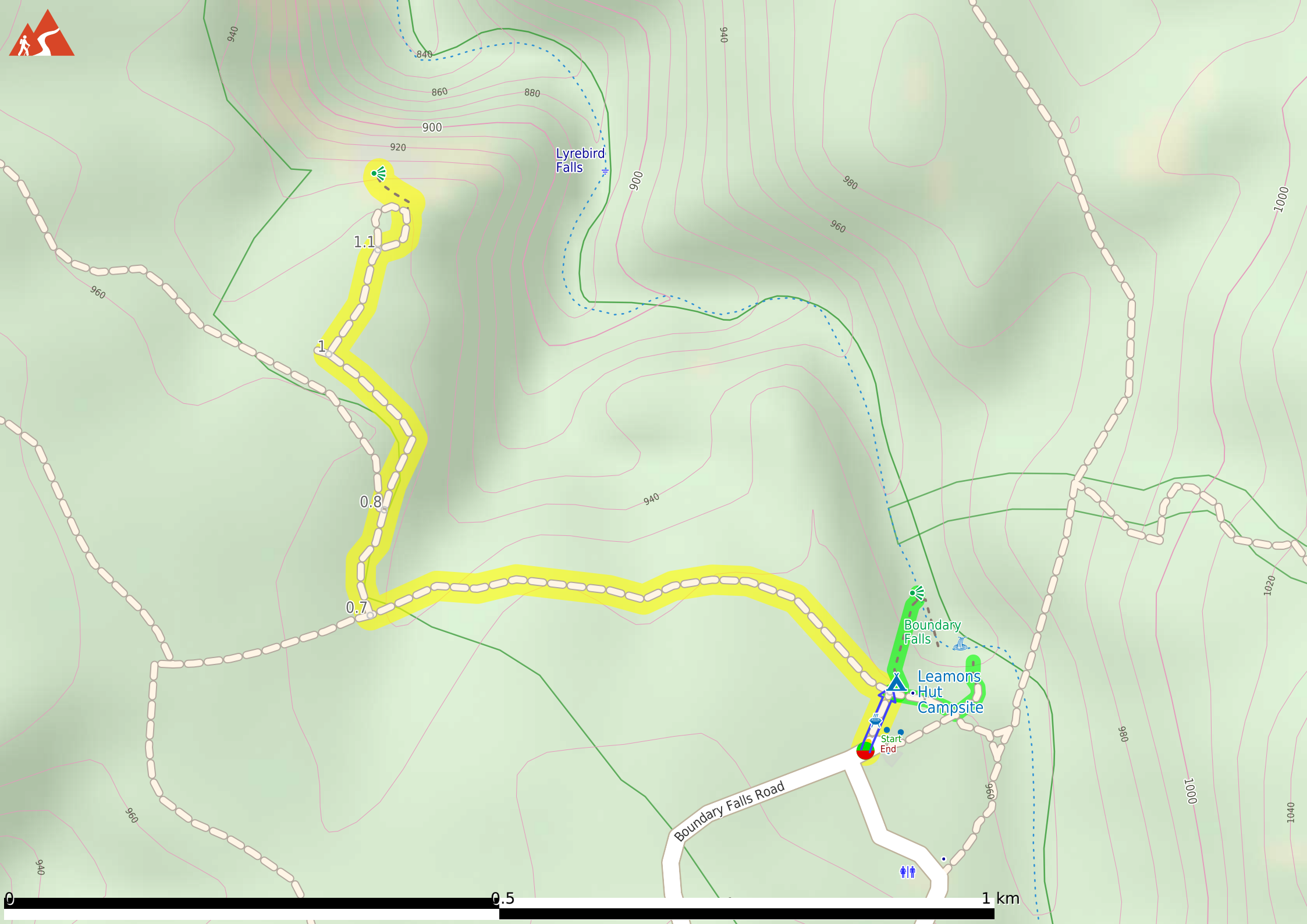
Before you start any journey ensure you;

- Tell someone you trust where you are going and what to do if you are late returning
- Have adequate equipment, supplies, skills & knowledge to undertake this journey safely
- Consider weather forecasts, park/track closures & fire dangers
- Can respond to emergencies & call for help at any point
- Are healthy and fit enough for this journey

If not, change plans and stay safe. It is okay to delay and ask people for help.

Share
[Bushwalk.com](https://bushwalk.com/j/58XN19)
[/j/58XN19](https://bushwalk.com/j/58XN19)





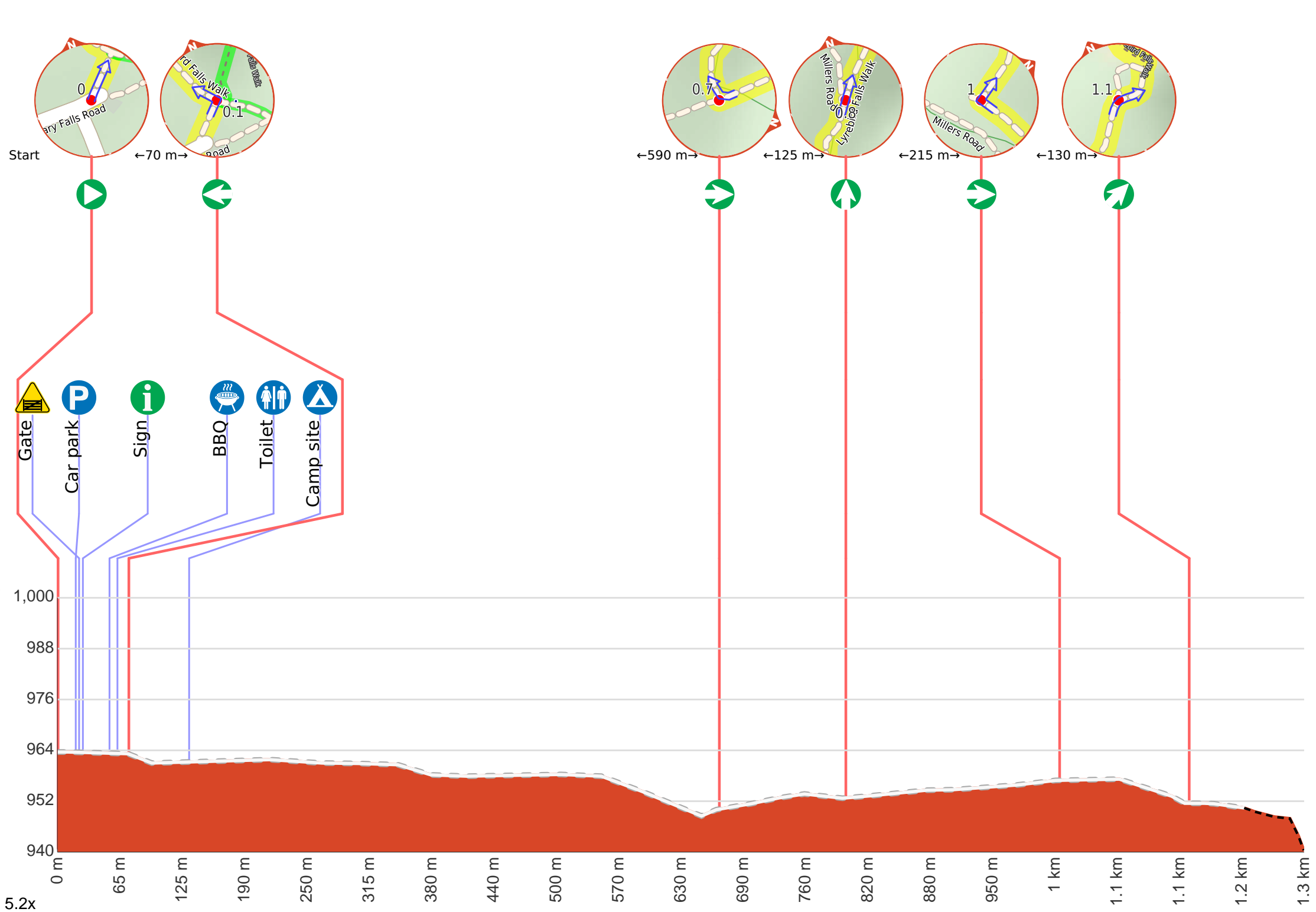
Lyrebird
Falls

Boundary
Falls

Leamons
Hut
Campsite

Boundary Falls Road







From the Boundary Falls Road **Start** (a vehicle track).



After 20 m head through/around the gate.



Then pass the car park (7 m on your right).



After another 7 m pass the sign (on your right).



After another 25 m pass the BBQ (10 m on your right).

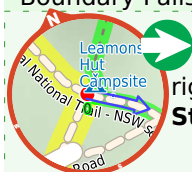


After another 8 m pass the toilet (25 m on your right).
This toilet is wheelchair accessible., equipped with a hand-washing basin.



After another 70 m come to the "Leamons Hut Campsite" (25 m on your right).

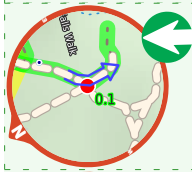
Start of an optional side trip: Side trip to Boundary Falls.



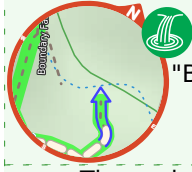
To start this optional side trip turn right here. from the Lyrebird Falls Walk **Start** (a vehicle track).



After another 9 m (from the Boundary Falls Walk) **continue straight**.



After another 65 m **turn left**.



After another 70 m come to "Boundary Falls".

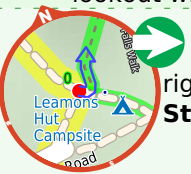


The end.



Turn around and retrace your steps back the 145 m to the main route.

Start of an optional side trip: Side trip to a lookout with views over Boundary Creek.



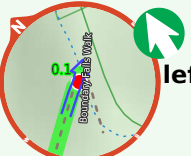
To start this optional side trip turn right here. from the Lyrebird Falls Walk **Start** (a vehicle track).



After another 9 m (from the Boundary Falls Walk) **turn left**, to head along Boundary Falls Walk (a walking track).



After another 115 m come to "Boundary Falls".



From the Boundary Falls Walk **veer left**, to head along Boundary Falls Walk.



After another 9 m come to a viewpoint.



Continue another 0 m to find from the Boundary Falls Walk at the end.



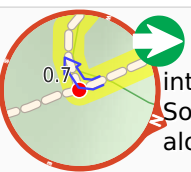
Turn around and retrace your steps back the 130 m to the main route.



Back at the main route continue straight and follow on from the 70 m waypoint.



From the Lyrebird Falls Walk **turn left**, to head along Lyrebird Falls Walk.



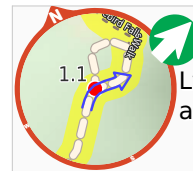
After another 590 m (at the intersection of Lyrebird Falls Walk & Solomans Link Trail) **turn right**, to head along Lyrebird Falls Walk.



After another 125 m (at the intersection of Lyrebird Falls Walk & Millers Road) **continue straight**, to head along Lyrebird Falls Walk.




After another 215 m (from the Lyrebird Falls Walk) **turn right**, to head along Lyrebird Falls Walk.



After another 130 m (from the Lyrebird Falls Walk) **veer right**, to head along Lyrebird Falls Walk.



After another 60 m (from the Lyrebird Falls Walk) **continue straight**, to head along Lyrebird Falls Walk (a walking track).



After another 60 m come to a viewpoint.



Turn around here and retrace the main route for 1.3 km to get back to the start.