



Burwood Trail

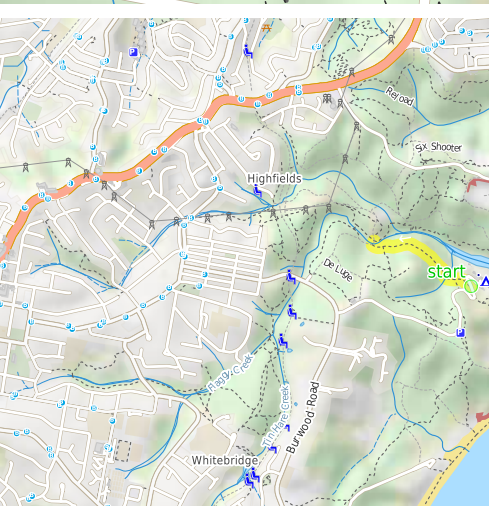
(Awabakal Country)

30 min to 1 h
10 min to 20 min

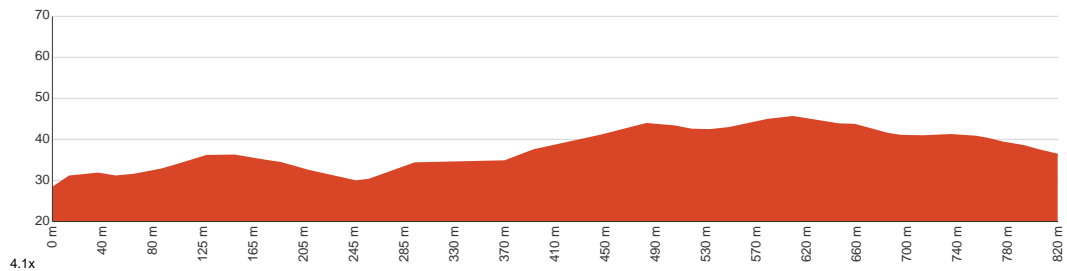
1.6 km
Return

↑ 44 m
↓ 44 m

4
Hard track



Starting from Scout Camp Road near Scout Camp campsite this return walk takes you through Glenrock State Conservation Area to Flaggy Creek. You can see the historic Burwood Colliery. There are plenty of options if you want to prolong the walk by joining other trails or looping around the lagoon. Let us begin by acknowledging the Awabakal people, Traditional Custodians of the land on which we travel today, and pay our respects to their Elders past and present.



Class 4 of 6 Rough track, where fallen trees and other obstacles are likely	
Quality of track	Clear and well formed track or trail (2/6)
Gradient	Gentle hills with occasional steps (2/6)
Signage	Minimal directional signs (4/6)
Infrastructure	Limited facilities (such as cliffs not fenced, significant creeks not bridged) (4/6)
Experience Required	No experience required (2/6)
Weather	Foretasted & unexpected storms and severe weather may impact on navigation and safety (4/6)

Getting to the start: From Pacific Highway, A43

- Turn on to Pacific Highway, A43 then drive for 380 m
- Turn right onto Ocean View Parade and drive for another 1 km
- Turn left onto Kahibah Road and drive for another 325 m
- Turn slight right onto Hexham Street and drive for another 630 m
- Turn right onto Burwood Road and drive for another 630 m
- Turn left onto Scout Camp Road and drive for another 1.4 km

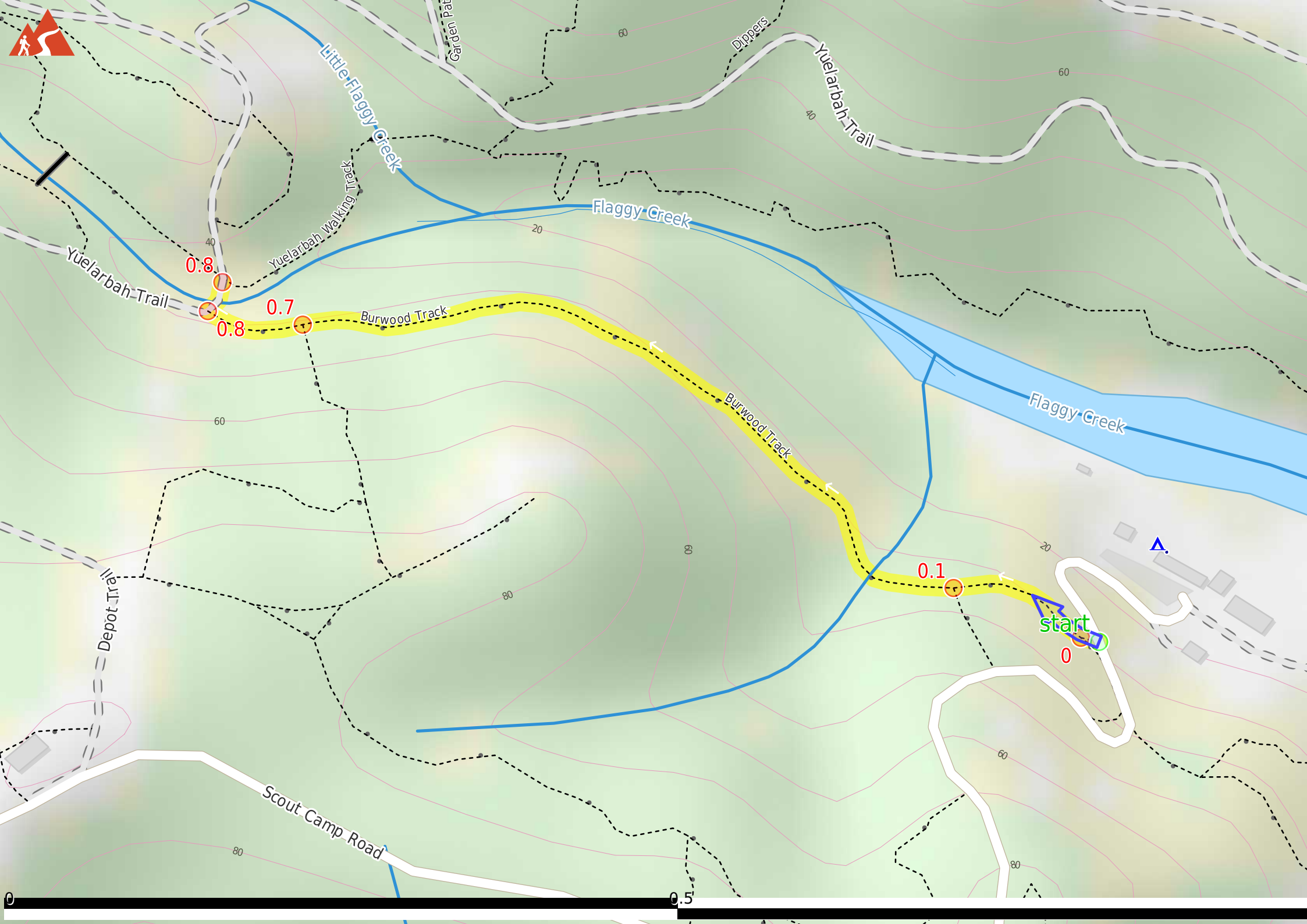
Before you start any journey ensure you;

- Tell someone you trust where you are going and what to do if you are late returning
- Have adequate equipment, supplies, skills & knowledge to undertake this journey safely
- Consider weather forecasts, park/track closures & fire dangers
- Can respond to emergencies & call for help at any point
- Are healthy and fit enough for this journey

If not, change plans and stay safe. It is okay to delay and ask people for help.

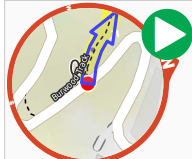
Share
[Bushwalk.com](https://bushwalk.com/j/4Q5DJM)
[/j/4Q5DJM](https://bushwalk.com/j/4Q5DJM)







Getting started: Starting on a rough trail on the left side of the road, just before the signposted Scout property boundary. The walk heads up the rough embankment then follows a clearer wide management trail over the hill.



Start.



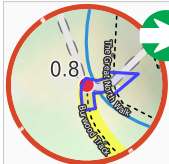
Find the car park at the start.



Find the Glenrock Scout Training Camp at the start.

W: www.nsw.scouts.com.au

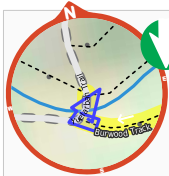
There is a fee to use this campsite. This campsite has showers.



After another 75 m **turn right**.



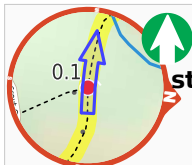
After another 15 m cross the ford.



Continue another 15 m to find the end. Then turn around here and retrace the main route for 820 m to get back to the start.



After another 15 m **continue straight**.



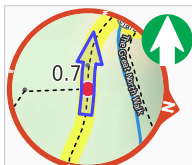
After another 110 m **continue straight**.



After another 590 m pass the waterfall (175 m on your right).



Then pass the waterfall (65 m on your right).



After another 1 m **continue straight**.