



# Eualdrie Walking Track

(Wiradjuri Country)

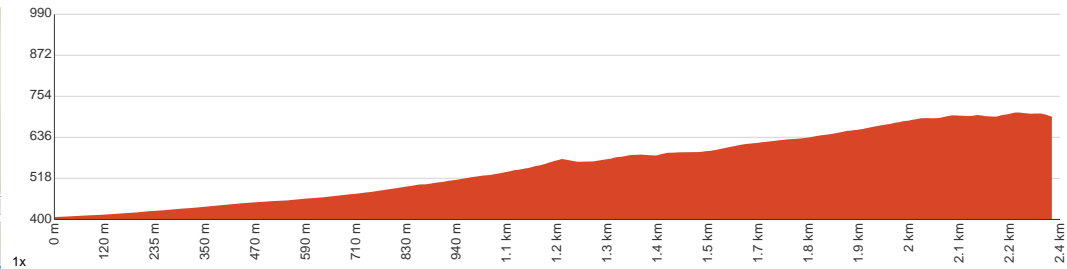
 2 h 30 min to 3 h 30 min

  
4.7 km  
Return

  
↑ 350 m  
↓ 350 m

  
Hard track

Starting from Holy Campground, this walk takes you along an old logging trail through heath and woodlands of Weddin Mountains National Park to Peregrine and Eualdrie Lookouts. Let us begin by acknowledging the Wiradjuri people, Traditional Custodians of the land on which we travel today, and pay our respects to their Elders past and present.



Class 4 of 6

Rough track, where fallen trees and other obstacles are likely

|                     |   |
|---------------------|---|
| Quality of track    | Formed track, with some branches and other obstacles (3/6)                                  |
| Gradient            | Short steep hills (3/6)   |
| Signage             | Minimal directional signs (4/6)   |
| Infrastructure      | Limited facilities (such as cliffs not fenced, significant creeks not bridged) (4/6)        |
| Experience Required | Some bushwalking experience recommended (3/6)   |
| Weather             | Foretasted & unexpected storms and severe weather may impact on navigation and safety (4/6) |

**Getting to the start:** From Mid Western Highway, B64

- Turn on to Stock Route Road then drive for 2.4 km
- Turn left onto Back Piney Range Road and drive for another 70 m
- Turn right onto Stock Route Road and drive for another 4.2 km
- Turn right onto Holy Camp Road and drive for another 7.3 km

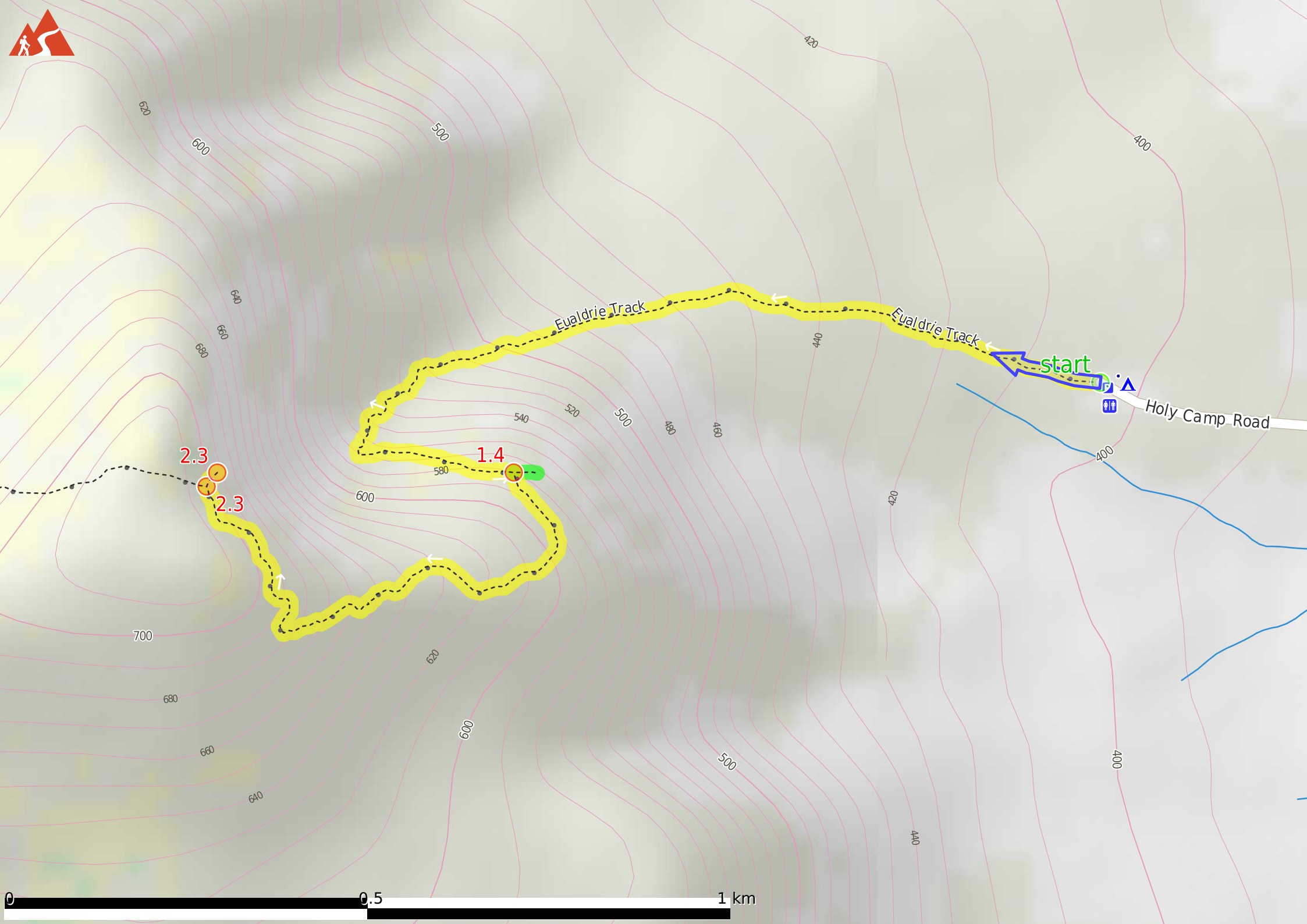
## Before you start any journey ensure you;

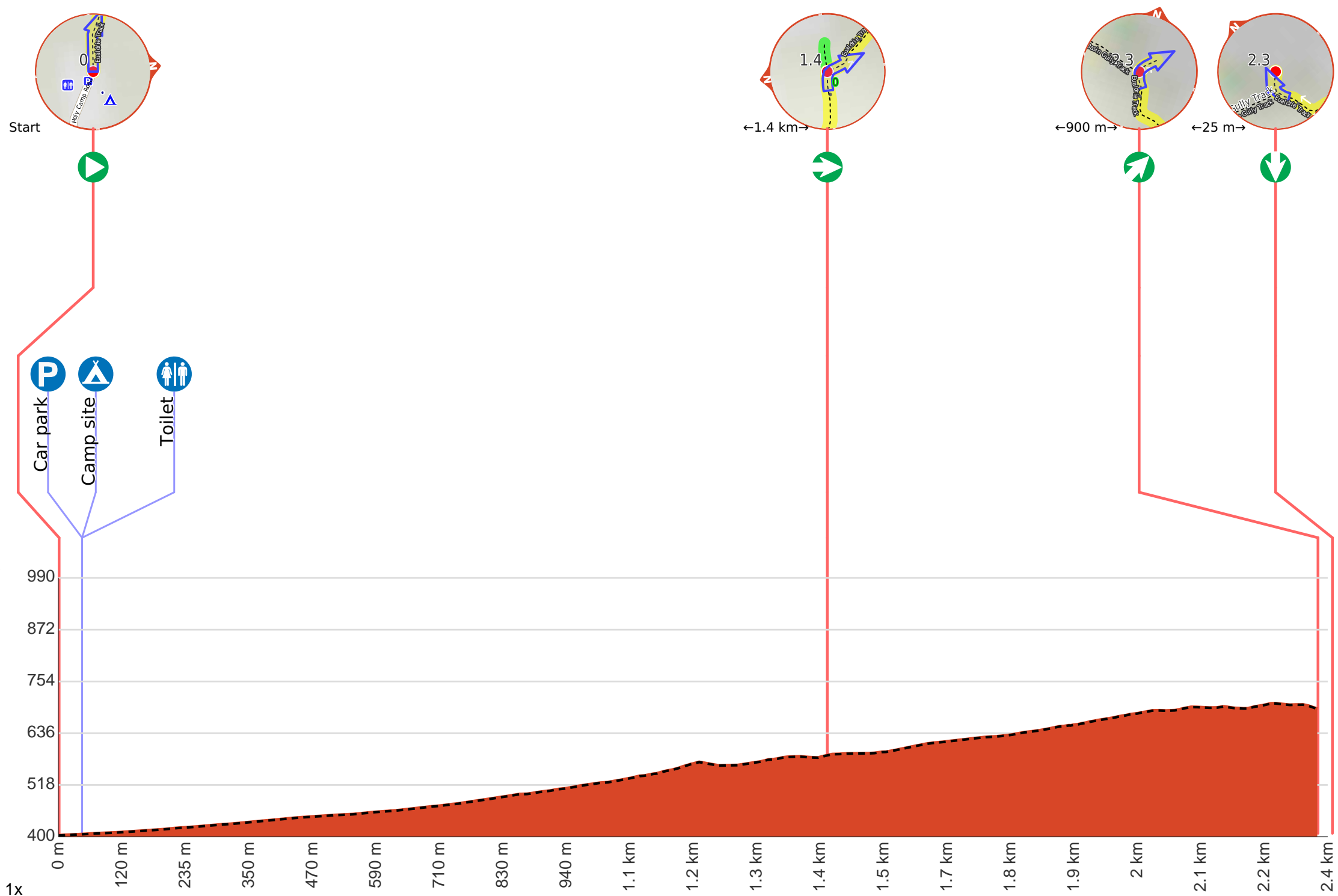
- Tell someone you trust where you are going and what to do if you are late returning
- Have adequate equipment, supplies, skills & knowledge to undertake this journey safely
- Consider weather forecasts, park/track closures & fire dangers
- Can respond to emergencies & call for help at any point
- Are healthy and fit enough for this journey

If not, change plans and stay safe. It is okay to delay and ask people for help.

Share  
[Bushwalk.com](https://bushwalk.com/j/4838j0)  
[/j/4838j0](https://bushwalk.com/j/4838j0)









**Start.**



After 40 m pass the "Holy Camp" (15 m on your left).

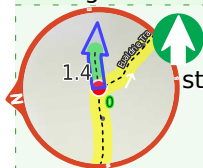


Then come to the "Holy Campground" (30 m on your left).



Then pass the toilet (45 m on your left).

**Start of an optional side trip:** Side trip to Peregrine Lookout with views over Grenfell area.



To start this optional side trip continue straight here. **Start.**



After another 35 m come to the end.



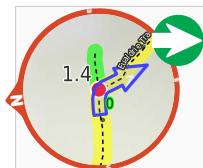
"Peregrine Lookout".



Turn around and retrace your steps back the 35 m to the main route.



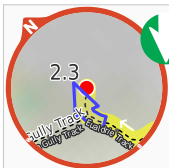
Back at the main route turn left and follow on from the 1.4 km waypoint.



After another 1.4 km **turn right.**



After another 900 m **veer right.**



Continue another 25 m to find the end. Then turn around here and retrace the main route for 2.3 km to get back to the start.



"Eualdrie Lookout".