



Threlfall Walking Track

(Gumbaynggirr & Anaiwan Country)

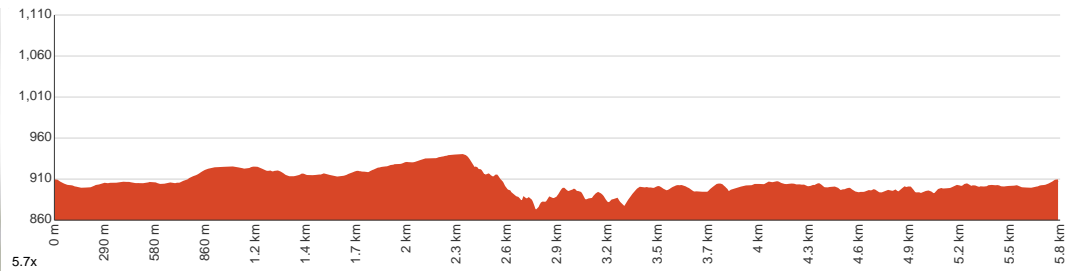
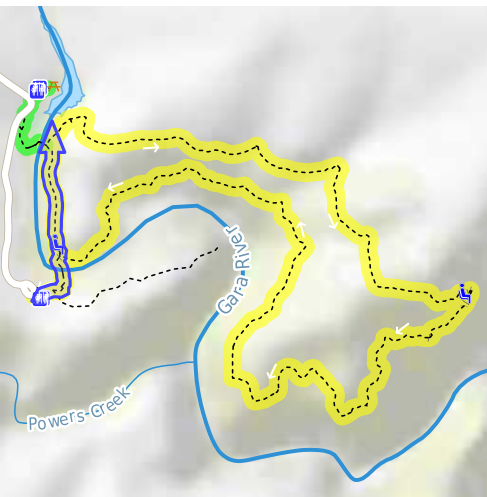
2 h to 3 h

5.7 km
Circuit

↑ 246 m
↓ 246 m

3
Moderate track

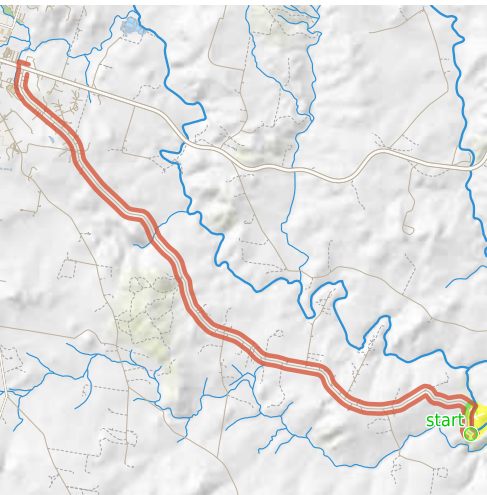
Threlfall Walking Track traces the route of the historic 1894 hydro-electric scheme in Gara Gorge in Oxley Wild Rivers National Park. Walk to Old dam wall, The Penstock or Gorge Lookouts for great views and have a picnic on the way back. Let us begin by acknowledging the Gumbaynggirr & Anaiwan people, Traditional Custodians of the land on which we travel today, and pay our respects to their Elders past and present.



Class 3 of 6 Formed track, with some branches and other obstacles	
Quality of track	Formed track, with some branches and other obstacles (3/6)
Gradient	Short steep hills (3/6)
Signage	Directional signs along the way (3/6)
Infrastructure	Limited facilities, not all cliffs are fenced (3/6)
Experience Required	No experience required (2/6)
Weather	Storms may impact on navigation and safety (3/6)

Getting to the start: From Grafton Road, B78, 17, Armidale.

- Turn on to Castledoyle Road then drive for 12.6 km
- Continue onto Blue Hole Road and drive for another 3 km



Before you start any journey ensure you;

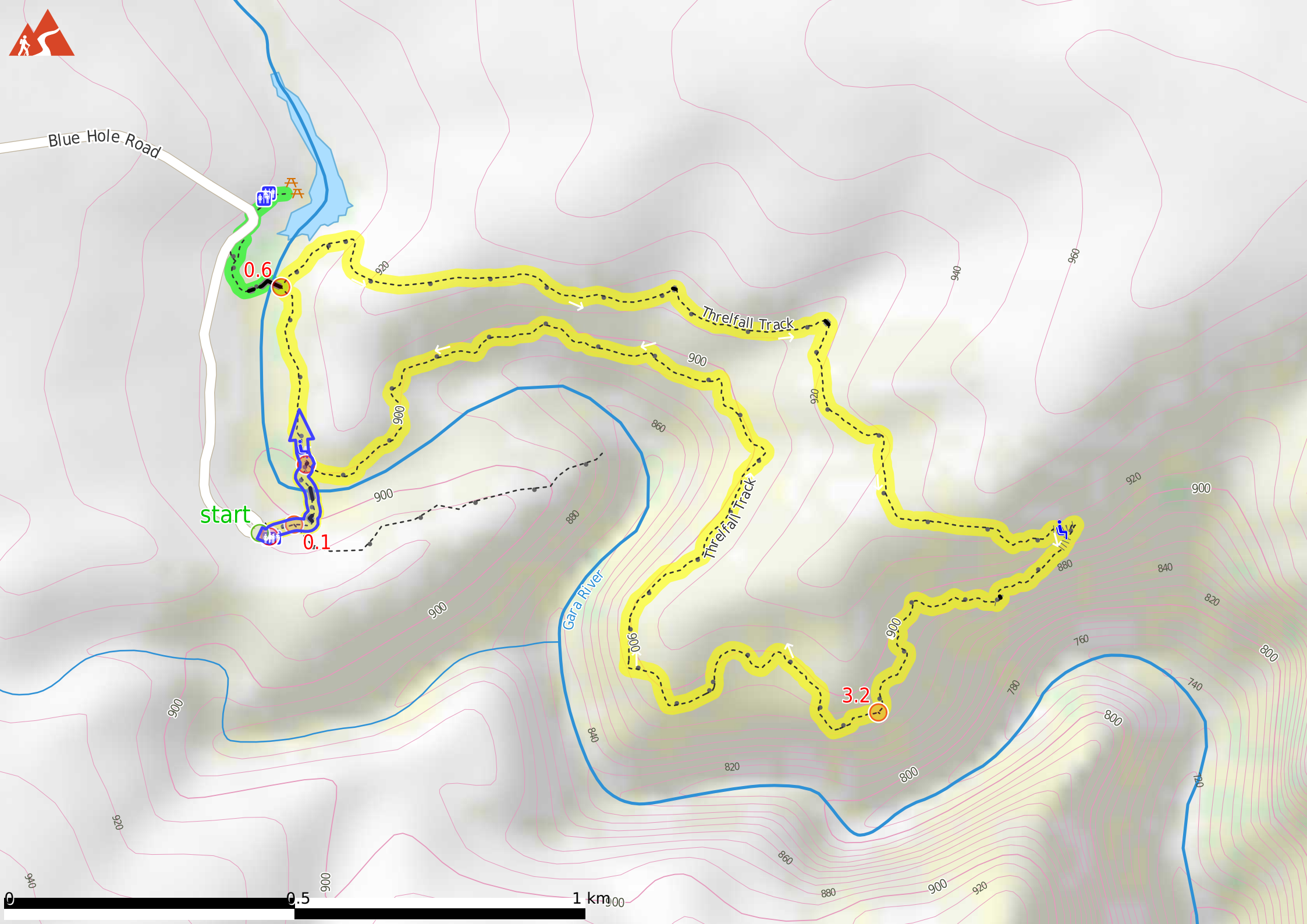
- Tell someone you trust where you are going and what to do if you are late returning
- Have adequate equipment, supplies, skills & knowledge to undertake this journey safely
- Consider weather forecasts, park/track closures & fire dangers
- Can respond to emergencies & call for help at any point
- Are healthy and fit enough for this journey

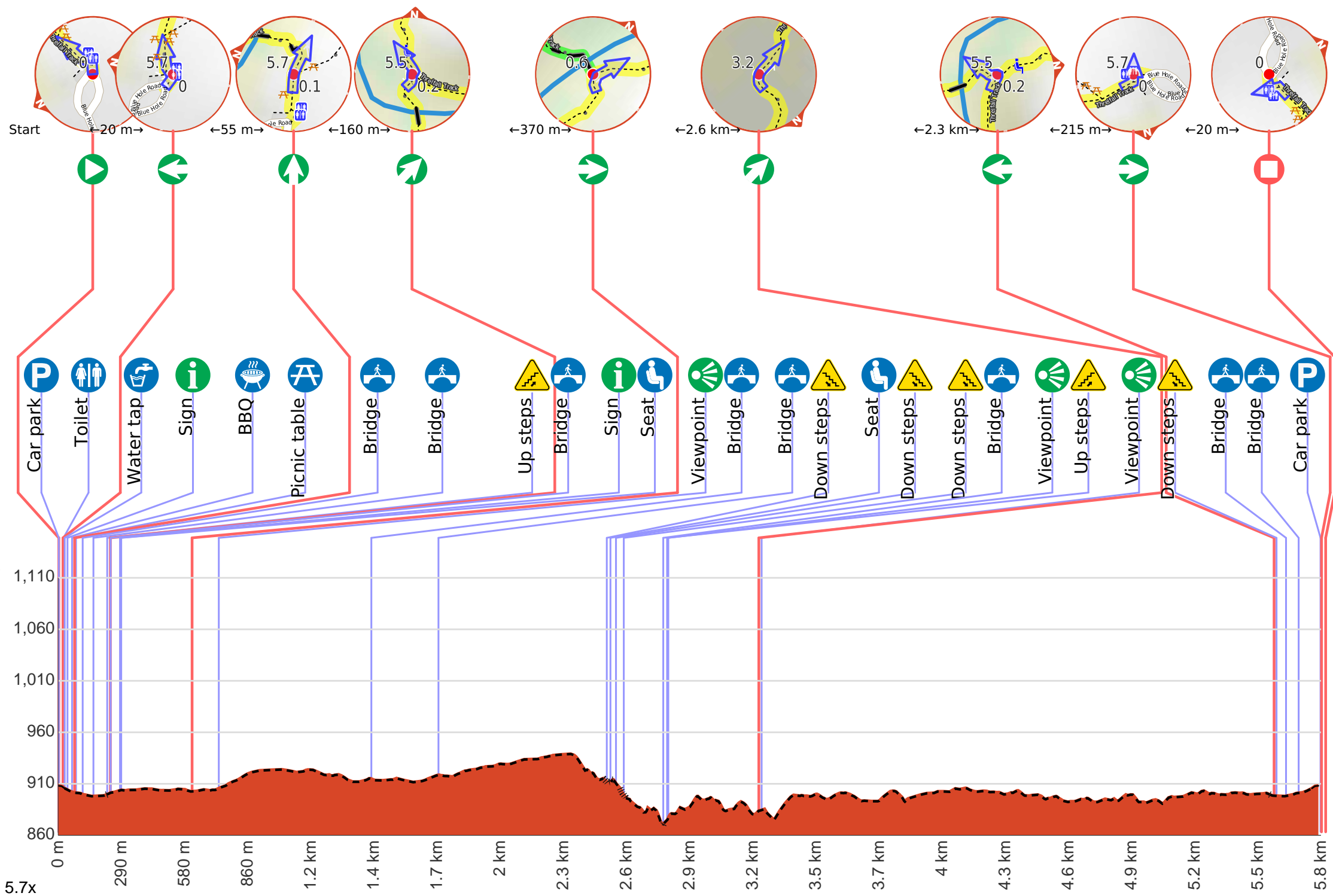
If not, change plans and stay safe. It is okay to delay and ask people for help.

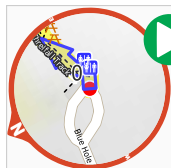
Share

Bushwalk.com
/i/3H258U









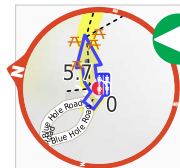
Start.



Find the car park at the start.



After 20 m pass the toilet (5 m on your right).



Turn left.



After another 8 m pass the water tap (on your right).



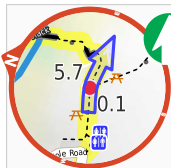
After another 15 m pass the sign (6 m on your left).



After another 20 m pass the BBQ (15 m on your right).



After another 20 m pass the picnic table (8 m on your right).



Continue straight.



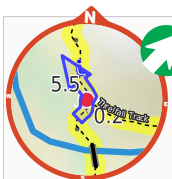
After another 35 m cross the bridge (about 15 m long)



After another 35 m cross the bridge (about 25 m long)



After another 40 m head up the surface|wood steps (about 3 m long)



After another 10 m **veer right.**



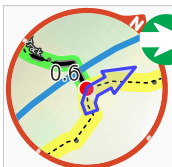
Then cross the bridge (about 2 m long)



After another 40 m pass the sign (on your right).



After another 5 m pass a seat (on your right).



After another 320 m **turn right.**



After another 115 m **continue straight.**



Then come to the "Old dam wall" (10 m on your right).



After another 690 m cross the bridge (about 6 m long)



After another 300 m cross the bridge (about 10 m long)



After another 750 m head down the steps (about 35 m long)



Then pass a seat (on your left)., has a backrest.



After another 25 m head down the steps (about 6 m long)



After another 30 m head down the steps (about 25 m long)



After another 155 m cross the bridge (about 4 m long)



After another 20 m come to the "Gorge Lookout".



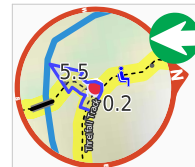
Then head up the surface|wood steps (about 4 m long)



After another 430 m come to the "The Penstock" (on your left).



Veer right.



After another 2.3 km **turn left.**



After another 10 m head down the surface|wood steps (about 3 m long)



After another 40 m cross the bridge (about 25 m long)



After another 35 m cross the bridge (about 15 m long)



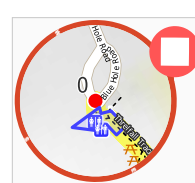
After another 35 m **continue straight.**



After another 50 m pass the car park (6 m on your right).



After another 5 m **turn right.**



After another 20 m come to the end.