



# Enoggera South Boundary Circuit

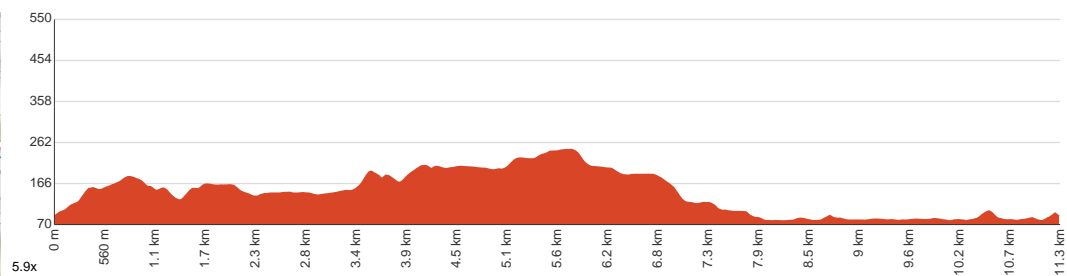
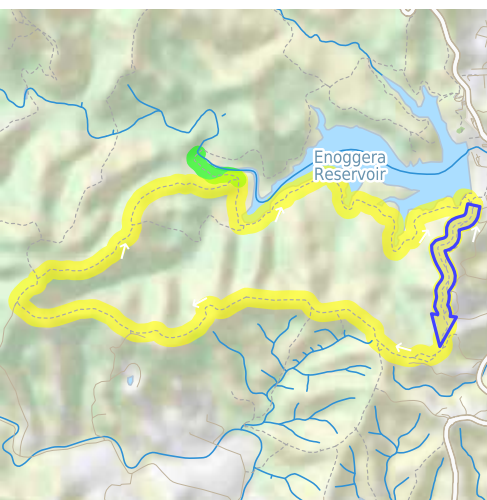
3 h 30 min to 5 h 30 min  
1 h 45 min to 2 h 45 min

11.3 km  
Circuit

↑ 391 m  
↓ 391 m

3  
Moderate track

Starting from the end of Payne Road, The Gap, this walk takes you on a circuit in the southern side of the reservoir mostly via the South Boundary Road and Reservoir Tracks. Start with a peaceful forest hike including a couple of steep parts, then descend to the foreshore of the reservoir for a lovely change of scenery. Here, you'll be accompanied with various bird species along with other wildlife. Expect picturesque views of the reservoir as you walk along the lakeside track. Additionally, you can get to the other side of the dam and cool off in the designated swimming area. The tracks are mostly shaded but remember to bring lots of water just in case. Take extra care in steep declines and keep in mind that the lakeside track can be muddy in parts. Let us begin by acknowledging the Traditional Custodians of the land on which we travel today, and pay our respects to their Elders past and present.



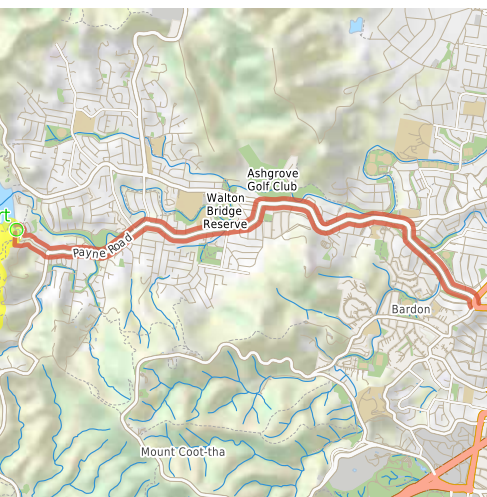
Class 3 of 6

Formed track, with some branches and other obstacles

Quality of track	Clear and well formed track or trail (2/6)
Gradient	Short steep hills (3/6)
Signage	Directional signs along the way (3/6)
Infrastructure	Limited facilities, not all cliffs are fenced (3/6)
Experience Required	Some bushwalking experience recommended (3/6)
Weather	Weather generally has little impact on safety (2/6)

**Getting to the start:** From Simpsons Road

- Turn on to Coopers Camp Road then drive for 3.3 km
- Keep left and drive for another 65 m
- Turn slight left onto Payne Road and drive for another 570 m
- At roundabout, take exit 2 onto Payne Road and drive for another 2.1 km
- At roundabout, take exit 2 onto Payne Road and drive for another 335 m
- At roundabout, take exit 2 onto Payne Road and drive for another 620 m



## Before you start any journey ensure you;

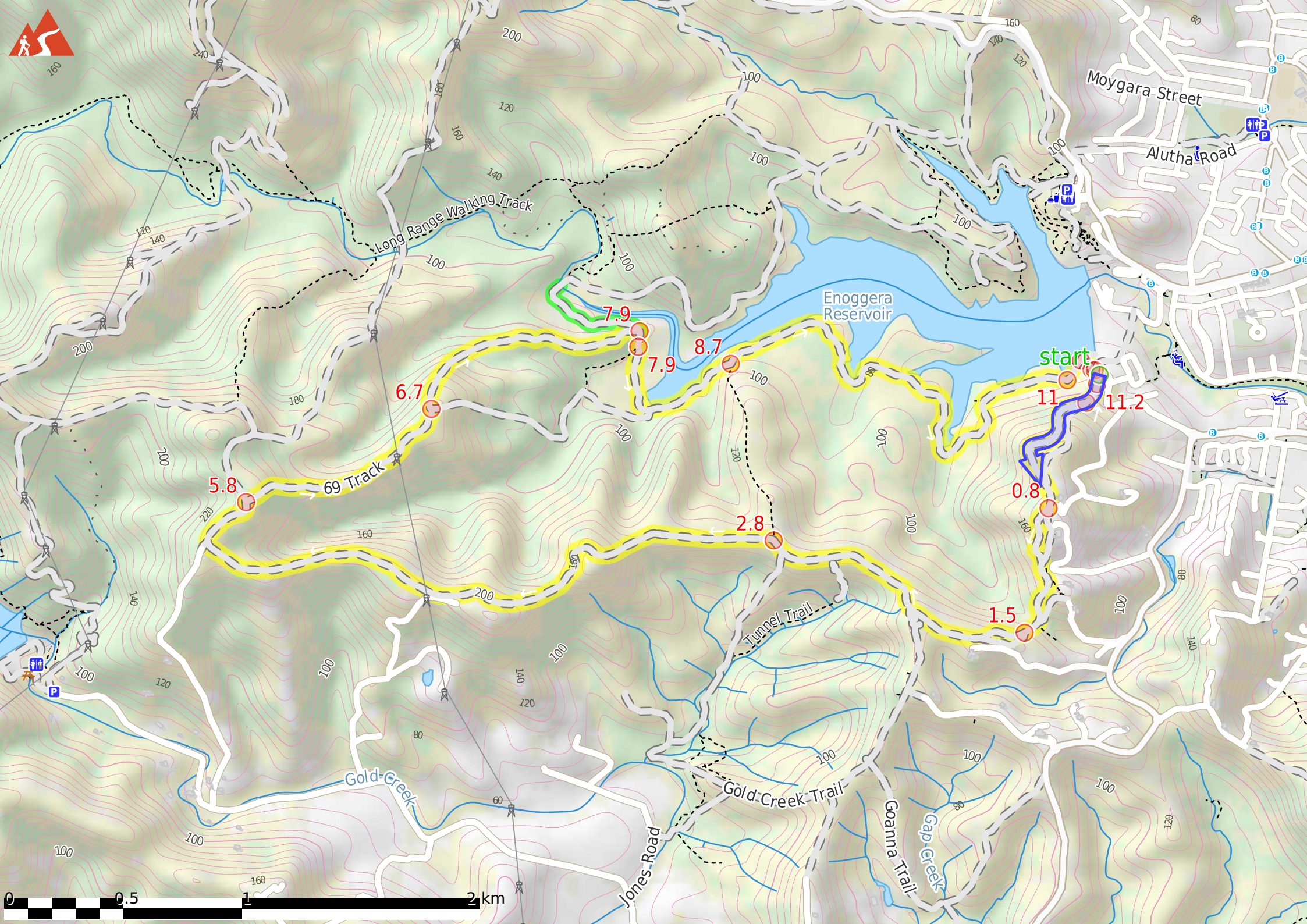
- Tell someone you trust where you are going and what to do if you are late returning
- Have adequate equipment, supplies, skills & knowledge to undertake this journey safely
- Consider weather forecasts, park/track closures & fire dangers
- Can respond to emergencies & call for help at any point
- Are healthy and fit enough for this journey

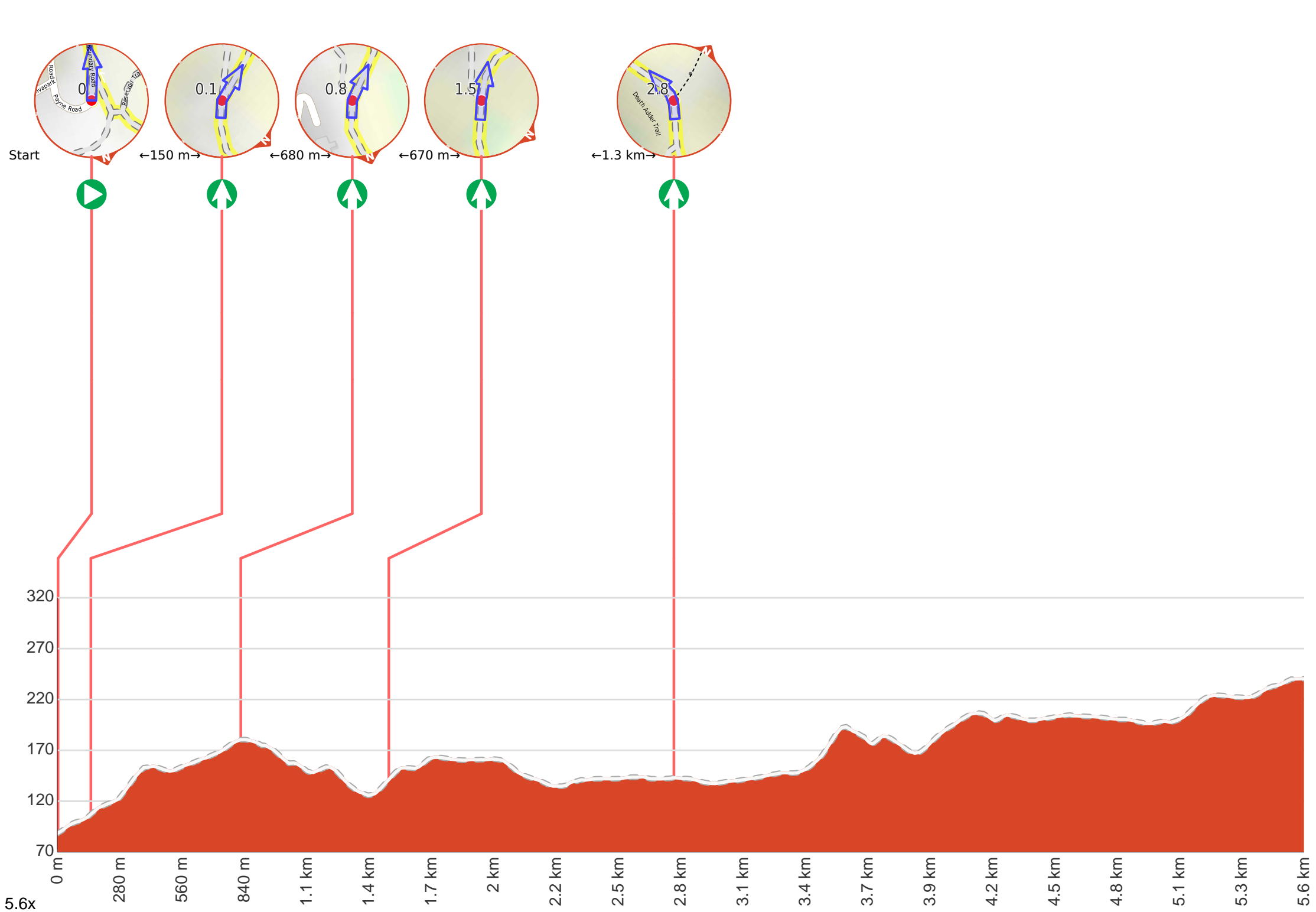
If not, change plans and stay safe. It is okay to delay and ask people for help.

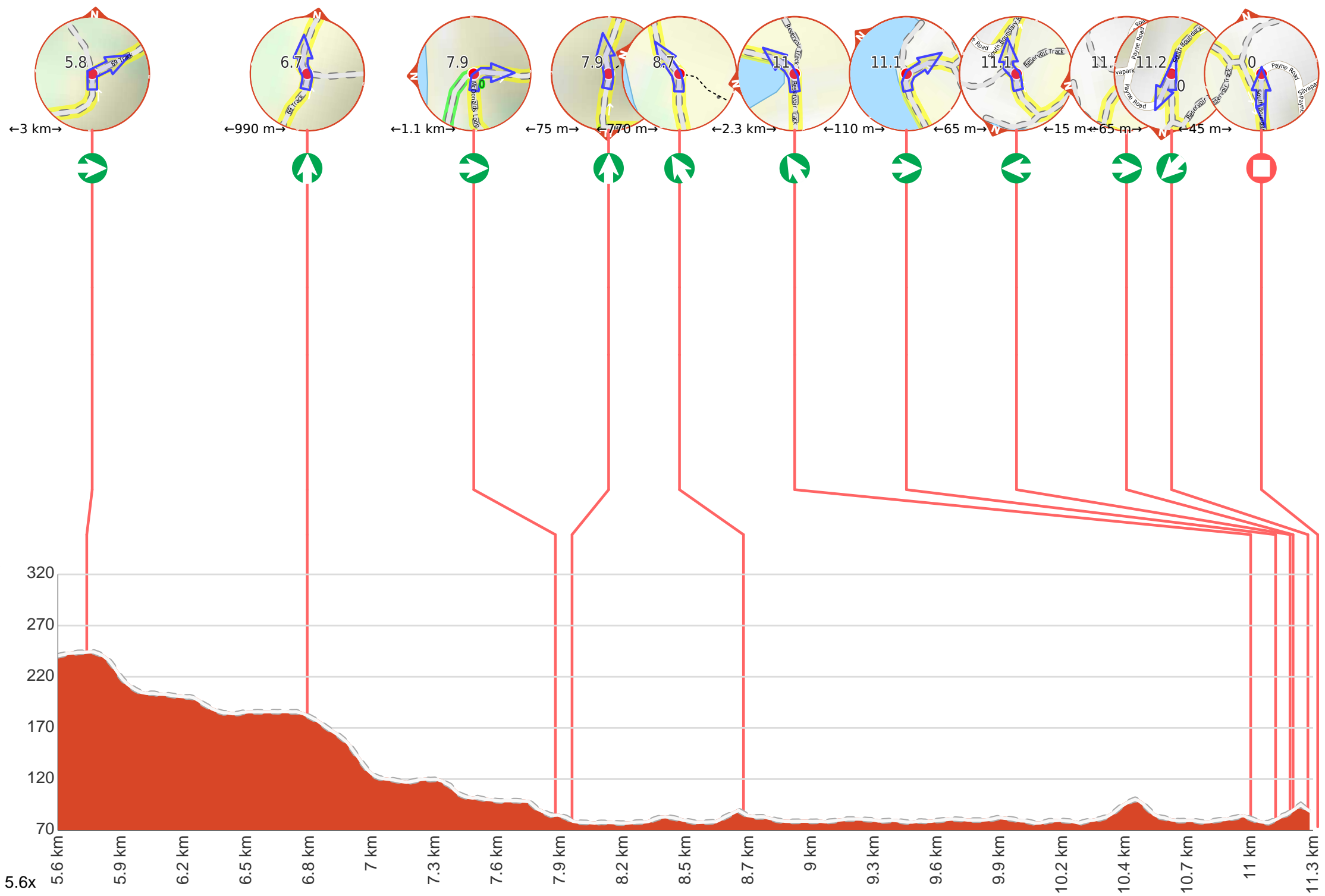
Share  
Bushwalk.com  
/i/3D6E8V











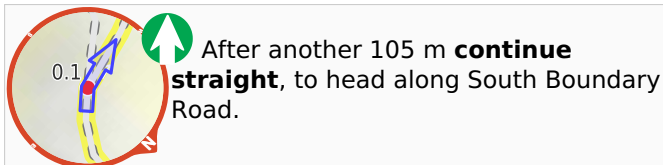


**Getting started:** From the end of Payne Road, head towards the signposted metal gate along the concrete path. Head over the stile next to the gate and join the South Boundary Road track marked by the green signpost in front of you. Pass by the said signpost and follow the track in the same direction for about 35 metres. Keep left at the intersection, then veer right at the fork 110 metres later and join the South Boundary Road to continue along Enoggera South Boundary Circuit(clockwise).



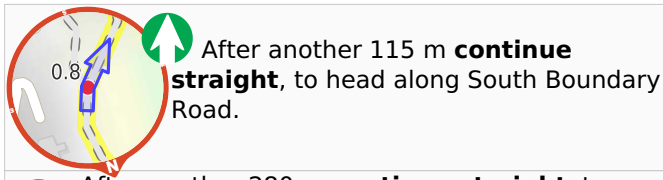
**Start.**

After another 45 m **continue straight**, to head along South Boundary Road.



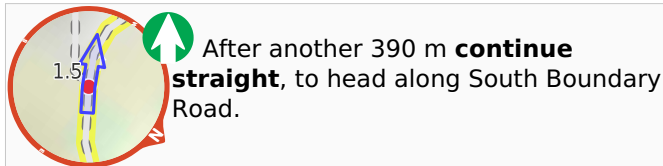
After another 105 m **continue straight**, to head along South Boundary Road.

After another 560 m **continue straight**, to head along South Boundary Road.



After another 115 m **continue straight**, to head along South Boundary Road.

After another 280 m **continue straight**, to head along South Boundary Road.

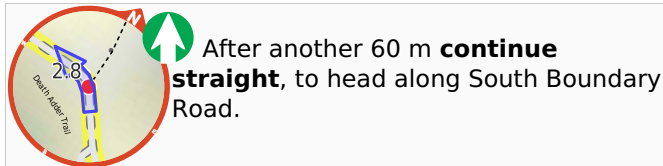


After another 390 m **continue straight**, to head along South Boundary Road.

After another 205 m **continue straight**, to head along South Boundary Road.

After another 265 m (at the intersection of South Boundary Road & Boscombe Road Trail) **continue straight**, to head along South Boundary Road.

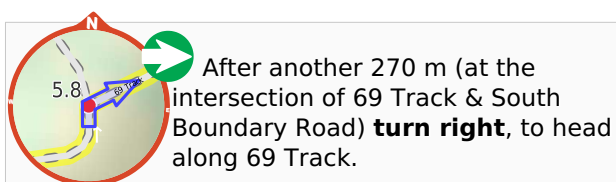
After another 750 m (at the intersection of South Boundary Road & Gold Creek Trail) **continue straight**, to head along South Boundary Road.



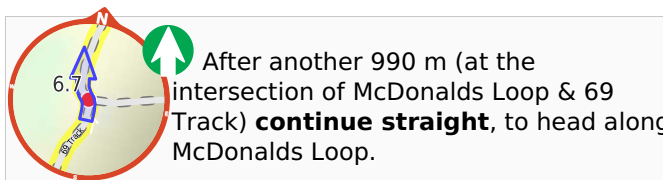
After another 60 m **continue straight**, to head along South Boundary Road.

After another 500 m (at the intersection of South Boundary Road & Death Adder Trail) **continue straight**, to head along South Boundary Road.

After another 2.2 km **continue straight**, to head along South Boundary Road.

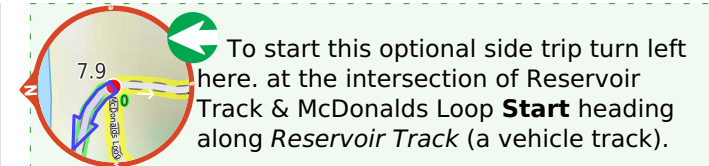


After another 270 m (at the intersection of 69 Track & South Boundary Road) **turn right**, to head along 69 Track.



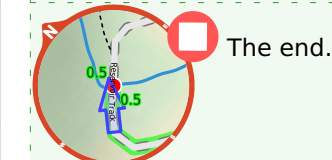
After another 990 m (at the intersection of McDonalds Loop & 69 Track) **continue straight**, to head along McDonalds Loop.

**Start of an optional side trip:** This optional side trip takes you to the Enoggera Creek via the Reservoir Track, if you'd like to see some running water as well.



To start this optional side trip turn left here. at the intersection of Reservoir Track & McDonalds Loop **Start** heading along *Reservoir Track* (a vehicle track).

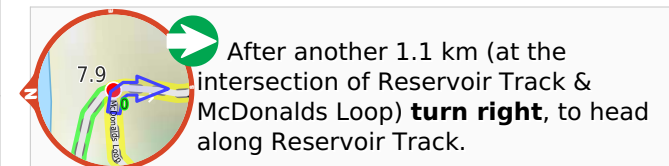
After another 500 m come to a ford.



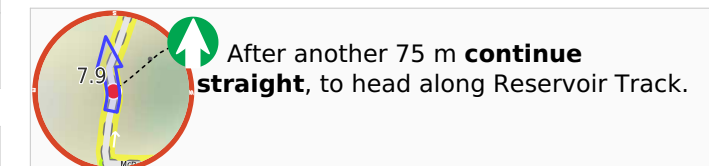
**The end.**

Turn around and retrace your steps back the 500 m to the main route.

Back at the main route continue straight and follow on from the 7.9 km waypoint.

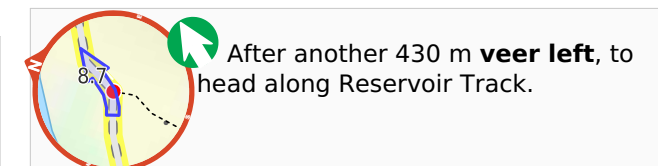


After another 1.1 km (at the intersection of Reservoir Track & McDonalds Loop) **turn right**, to head along Reservoir Track.



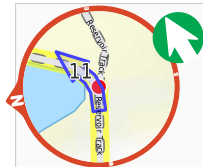
After another 75 m **continue straight**, to head along Reservoir Track.

After another 340 m (at the intersection of McDonalds Loop & Reservoir Track) **continue straight**, to head along Reservoir Track.



After another 430 m **veer left**, to head along Reservoir Track.

After another 1.9 km **continue straight**, to head along Reservoir Track.



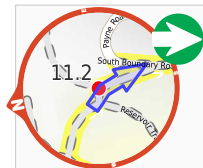
After another 380 m **veer left**.



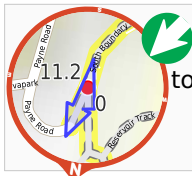
After another 110 m **turn right**.



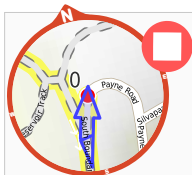
After another 65 m **turn left**.



After another 15 m **turn right**.



After another 65 m **turn sharp left**,  
to head along South Boundary Road.



After another 45 m come to the end.