




# Iluka Rainforest Walking Track

(Gumbaingirr & Yaegl Country)

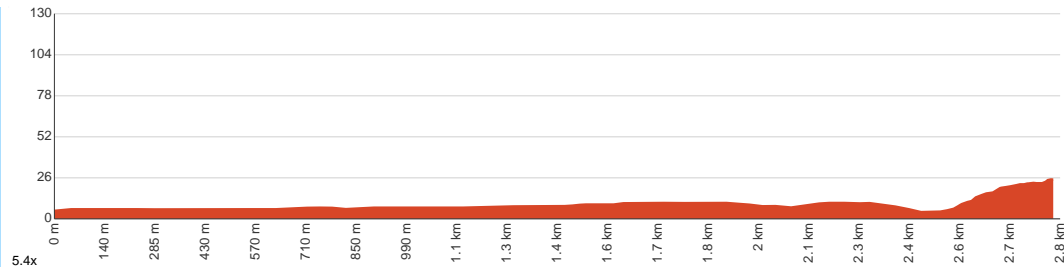
 45 min to 1 h 15 min

  
2.8 km  
One way

  
↑ 30 m  
↓ 10 m

  
Easy track

Starting from Long Street this one-way walk will guide you through Iluka Nature Reserve. There's a 'Sensing the rainforest' area for children up to 6 years old along the way. Walk all the way to the Iluka Bluff Lookout for great views over the ocean and finish it off with a lunch at the Iluka Bluff picnic area. Let us begin by acknowledging the Gumbaingirr & Yaegl people, Traditional Custodians of the land on which we travel today, and pay our respects to their Elders past and present.



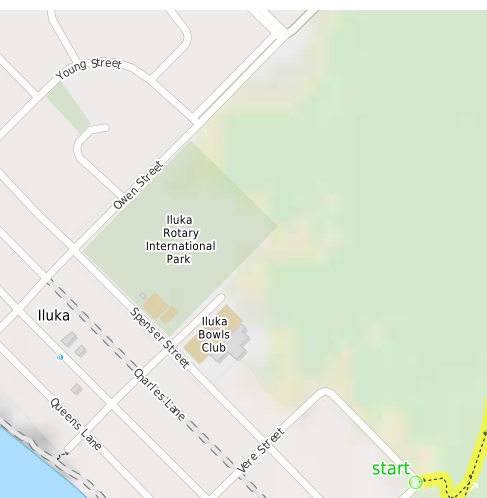
Class 2 of 6

Clear and well formed track or trail

Quality of track	Clear and well formed track or trail (2/6)
Gradient	Flat, no steps (1/6)
Signage	Clearly signposted (2/6)
Infrastructure	Generally useful facilities (such as fenced cliffs and seats) (2/6)
Experience Required	No experience required (2/6)
Weather	Weather generally has little impact on safety (2/6)

**Getting to the start:** From Iluka Road

- Turn on to Spenser Street then drive for 460 m
- Turn left onto Vere Street and drive for another 350 m



## Before you start any journey ensure you;

- Tell someone you trust where you are going and what to do if you are late returning
- Have adequate equipment, supplies & knowledge to undertake this journey safely
- Consider weather forecasts, park/track closures & fire dangers
- Can respond to emergencies & call for help at any point
- Are healthy and fit enough for this journey

If not, change plans and stay safe. It is okay to delay and ask people for help.

Share  
[Bushwalk.com](https://bushwalk.com/j/3S1Z1)  
[/j/3S1Z1](https://bushwalk.com/j/3S1Z1)





Iluka Golf Club

Hickey Street

Iluka Road

Bluff Road

Iluka Bluff

Iluka Beach

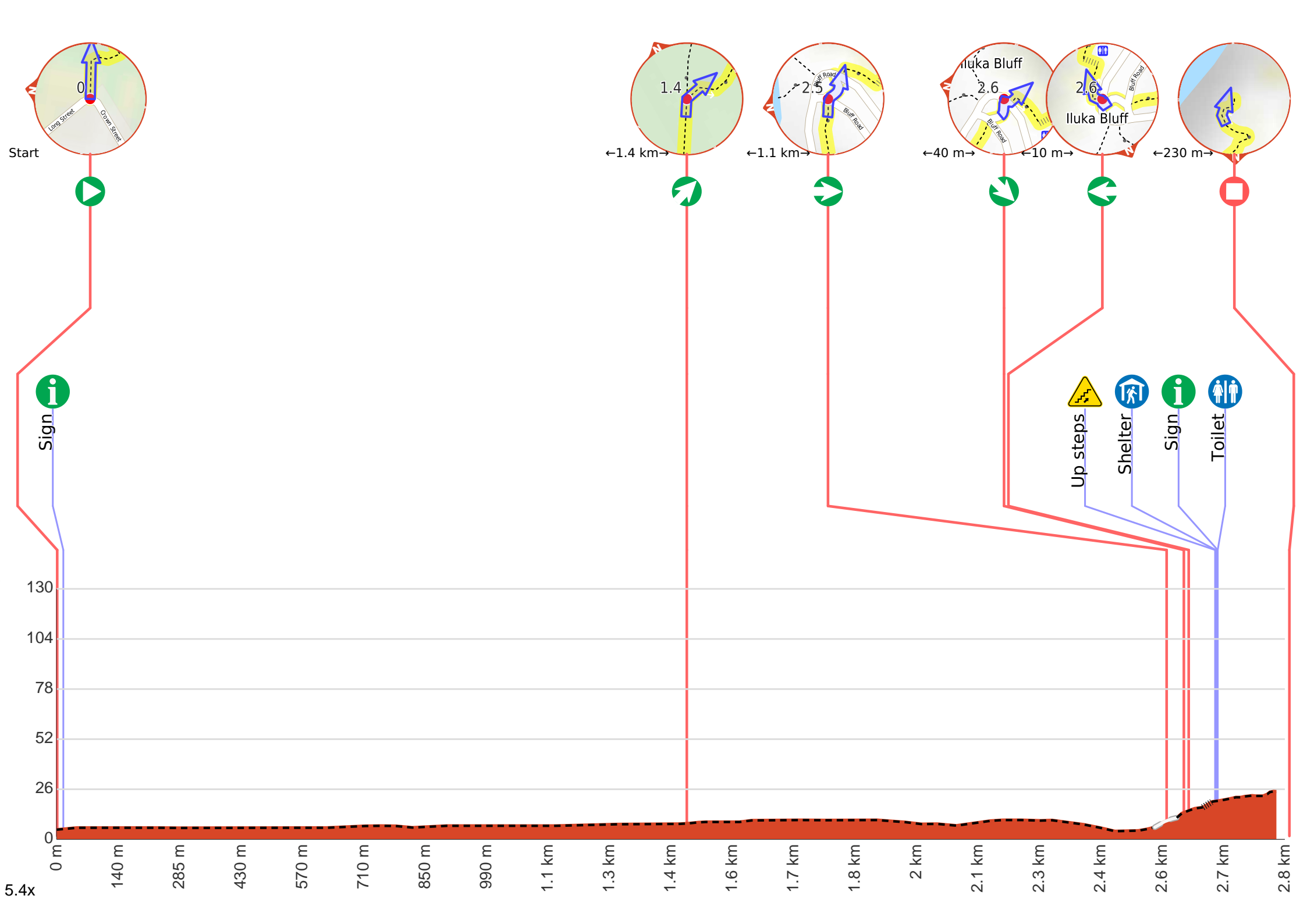
start

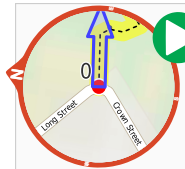
1.4

2.5

2.8



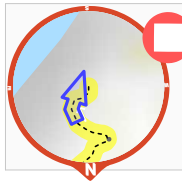




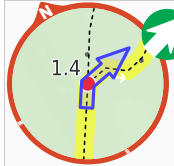
**Start.**



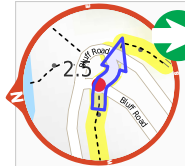
Find the sign at the start.



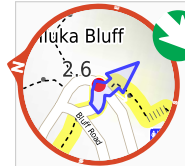
**The end.**



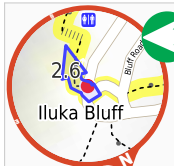
After another 1.4 km **veer right.**



After another 1.1 km **turn right.**



After another 40 m **turn sharp right.**



After another 10 m **turn left.**



After another 60 m head up the surface|wood steps (about 20 m long)



Then pass the shelter (on your right).



Then pass the sign (6 m on your right).



Then pass the toilet (20 m on your right).



After another 165 m come to "Iluka Bluff Lookout".