



Jingga Walking Track

(Dharawal Country)

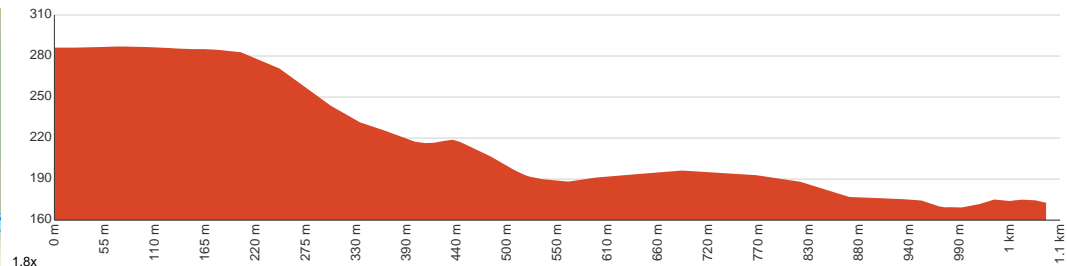
 1 h to 1 h 30 min


2.2 km
Return


↑ 150 m
↓ 150 m

 3
Moderate track

In Dharawal language 'jingga' means 'nice and sweet' in relation to water which you'll see plenty of on this walk. Starting from Victoria Road Trail this challenging return walk leads along O'Hares Creek to Jingga Pool and waterfalls. Take a swim and have a picnic before heading back. Let us begin by acknowledging the Dharawal people, Traditional Custodians of the land on which we travel today, and pay our respects to their Elders past and present.



Class 3 of 6
Formed track, with some branches and other obstacles

Quality of track	Formed track, with some branches and other obstacles (3/6)
Gradient	Short steep hills (3/6)
Signage	Clearly signposted (2/6)
Infrastructure	Limited facilities, not all cliffs are fenced (3/6)
Experience Required	Some bushwalking experience recommended (3/6)
Weather	Storms may impact on navigation and safety (3/6)

Getting to the start: From Hume Motorway, M31

- Turn on to Narellan Road Offramp then drive for 300 m
- Keep left onto Narellan Road Offramp and drive for another 2.9 km
- Turn right onto Appin Road, B69 and drive for another 2.3 km
- Turn left onto Woodland Road and drive for another 1.2 km
- Turn right onto Pademelon Avenue and drive for another 450 m
- Turn right onto Wedderburn Road and drive for another 4.5 km
- Turn right onto Minerva Road and drive for another 2.4 km
- Turn left onto Victoria Road and drive for another 1.4 km

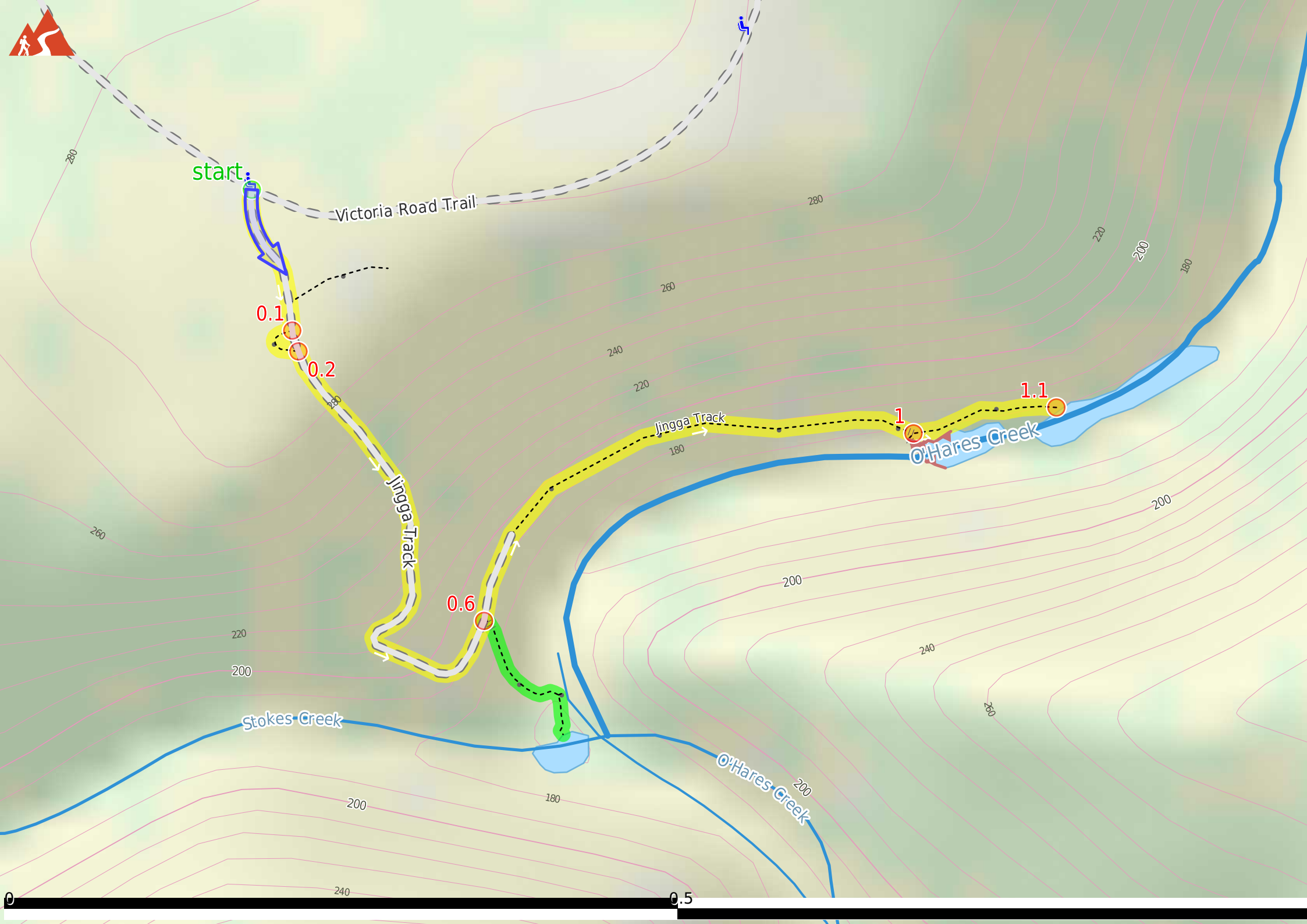
Before you start any journey ensure you;

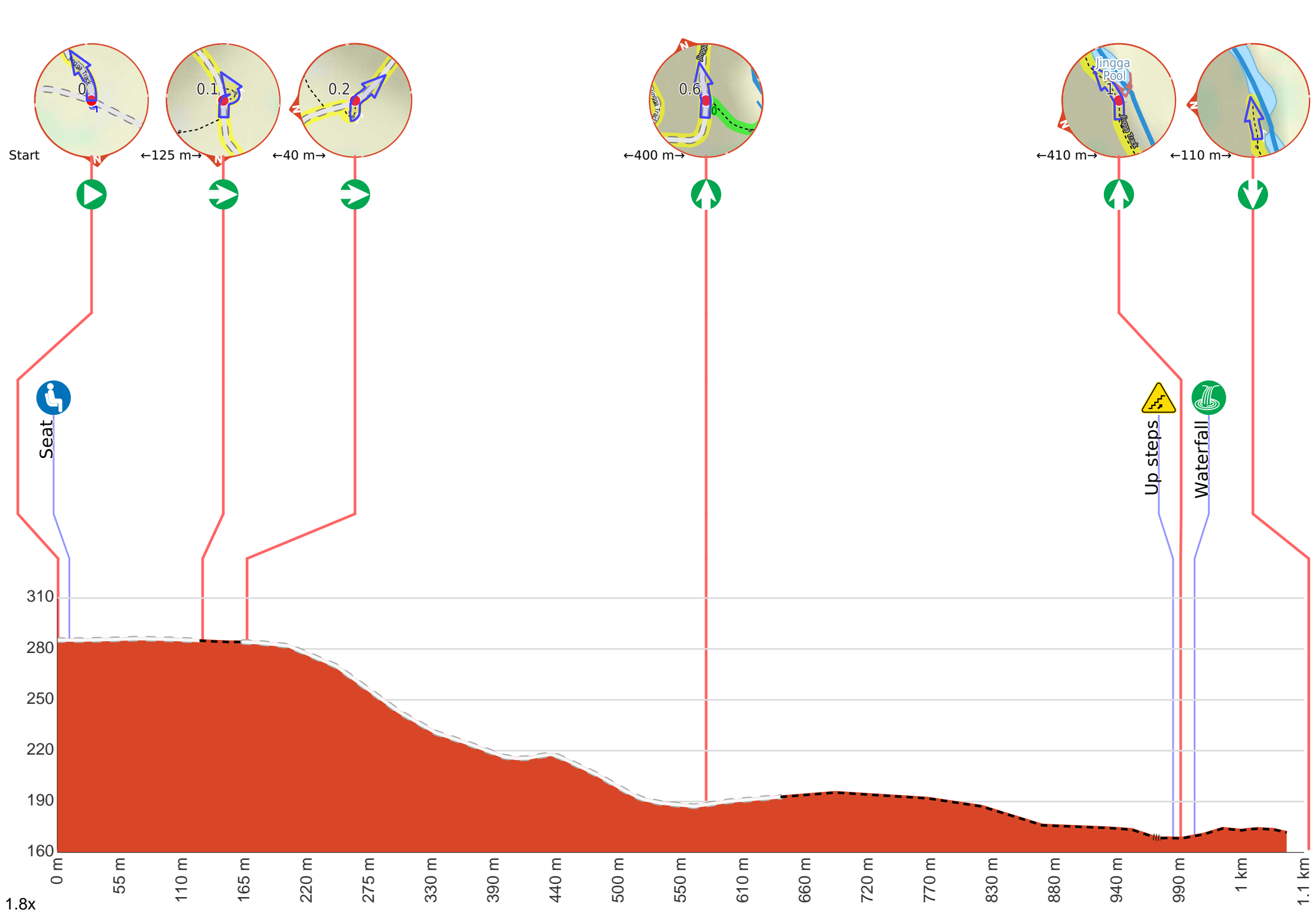
- Tell someone you trust where you are going and what to do if you are late returning
- Have adequate equipment, supplies, skills & knowledge to undertake this journey safely
- Consider weather forecasts, park/track closures & fire dangers
- Can respond to emergencies & call for help at any point
- Are healthy and fit enough for this journey

If not, change plans and stay safe. It is okay to delay and ask people for help.

Share
[Bushwalk.com](https://bushwalk.com/j/3CYCLO)
[/j/3CYCLO](https://bushwalk.com/j/3CYCLO)





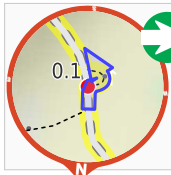




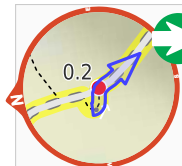
Start.



Find the seat at the start. , has a backrest.

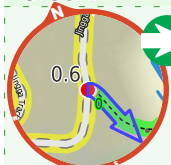


After another 115 m **turn right**.



After another 40 m **turn right**.

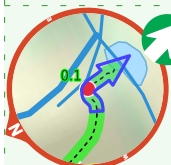
Start of an optional side trip: Side trip to Stokes Creek.



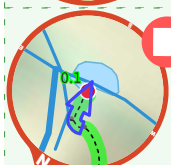
To start this optional side trip turn right here. **Start.**



Then head down the 22 rock steps (about 9 m long)



After another 80 m **veer right**.



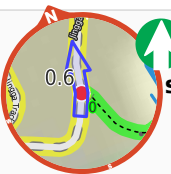
After another 35 m come to the end.



Turn around and retrace your steps back the 130 m to the main route.



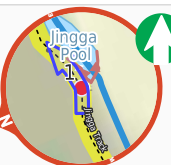
Back at the main route turn right and follow on from the 560 m waypoint.



After another 400 m **continue straight**.



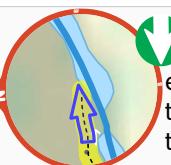
After another 400 m head up the rock steps (about 7 m long)



Continue straight.



After another 10 m pass the waterfall (25 m on your right).



Continue another 100 m to find the end. Then turn around here and retrace the main route for 1.1 km to get back to the start.