



# Granite Falls Walking Track

(Wodi Wodi & Wandandian Country)

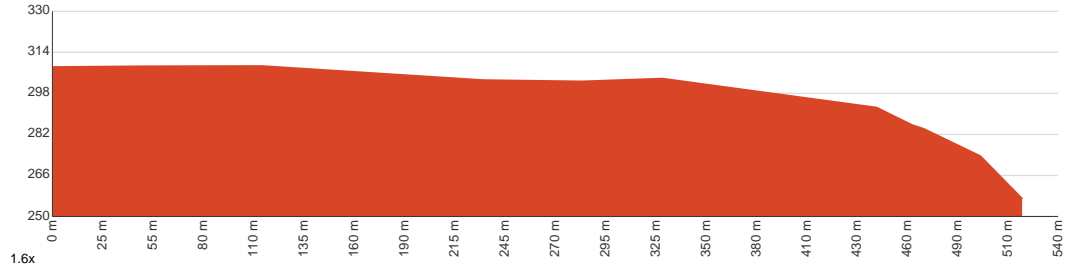
 20 min to 30 min

  
1 km  
Return

  
↑ 55 m  
↓ 55 m

  
Moderate track

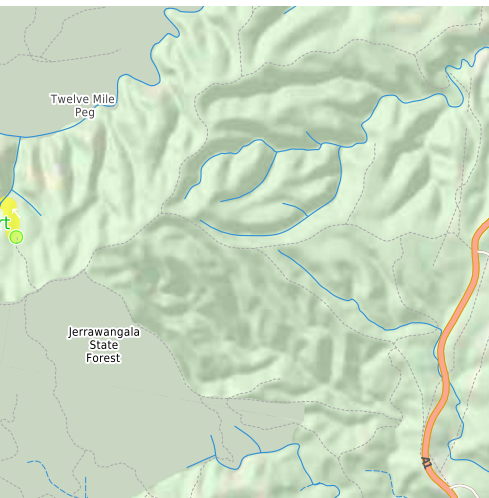
Take this undemanding return walk in Morton National Park eucalypt forest for the scenic views of the waterfalls and a picnic by the lookout. Let us begin by acknowledging the Wodi Wodi & Wandandian people, Traditional Custodians of the land on which we travel today, and pay our respects to their Elders past and present.



<b>Class 3 of 6</b> Formed track, with some branches and other obstacles	
<b>Quality of track</b>	Formed track, with some branches and other obstacles (3/6)
<b>Gradient</b>	Gentle hills with occasional steps (2/6)
<b>Signage</b>	Directional signs along the way (3/6)
<b>Infrastructure</b>	Limited facilities, not all cliffs are fenced (3/6)
<b>Experience Required</b>	No experience required (2/6)
<b>Weather</b>	Storms may impact on navigation and safety (3/6)

**Getting to the start:** From Princes Highway, A1

- Turn on to Twelve Mile Road then drive for 6.4 km
- Turn right onto Tin Mine Road and drive for another 810 m



**Before you start any journey ensure you;**

- Tell someone you trust where you are going and what to do if you are late returning
  - Have adequate equipment, supplies, skills & knowledge to undertake this journey safely
  - Consider weather forecasts, park/track closures & fire dangers
  - Can respond to emergencies & call for help at any point
  - Are healthy and fit enough for this journey
- If not, change plans and stay safe. It is okay to delay and ask people for help.

Share  
Bushwalk.com  
[/j/27CDIL](https://bushwalk.com/j/27CDIL)





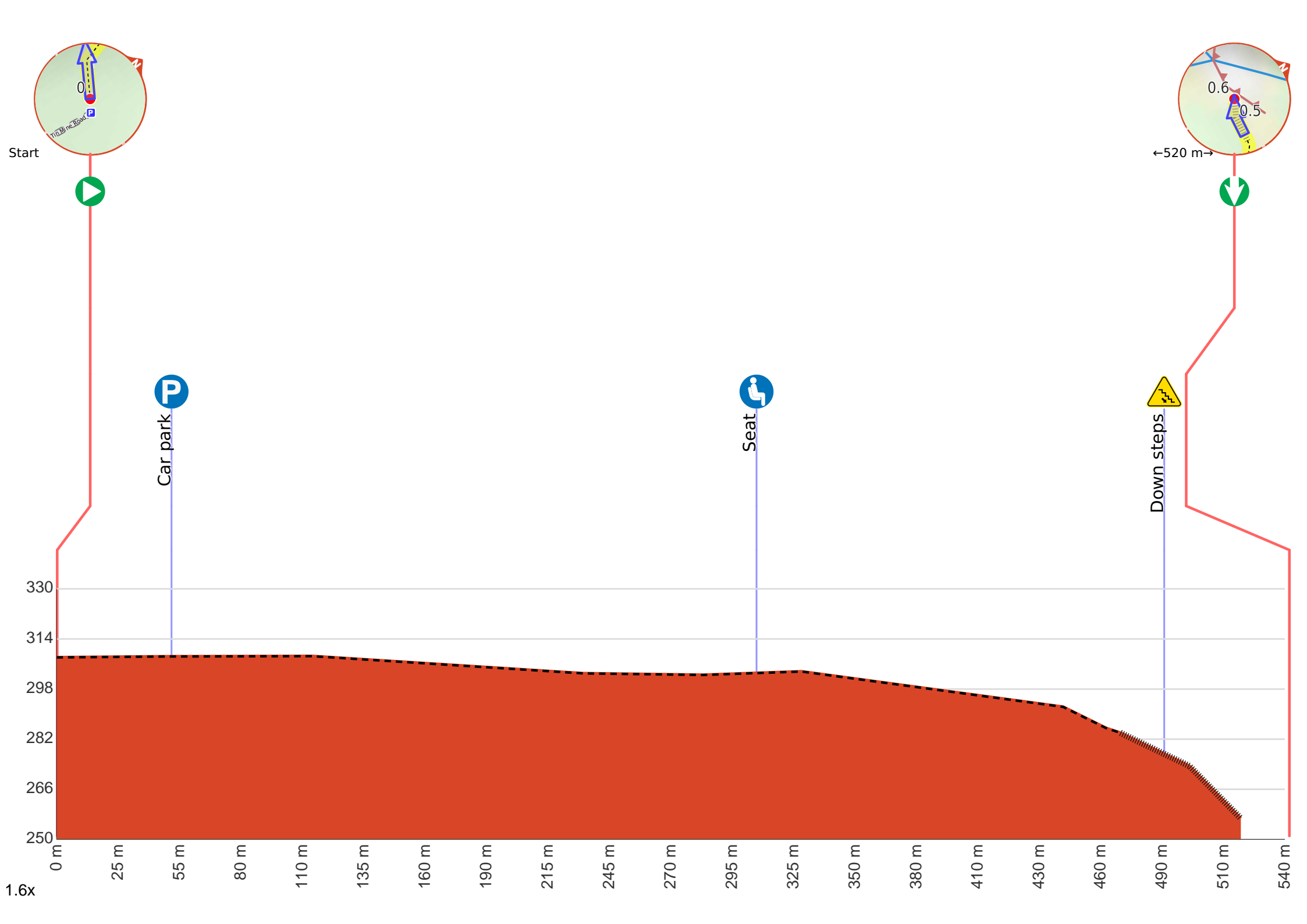
0.5

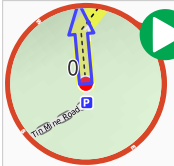
Granite Falls Walking Track

start

Tin Mine Road







**Start.**



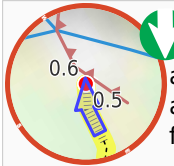
After 50 m pass the "Granite Falls Carpark" (20 m on your left).



After another 245 m pass a seat (15 m on your left)., has no backrest.



After another 170 m head down the steps



(Granite Falls Lookout) Continue another 55 m to find the end. Then turn around here and retrace the main route for 520 m to get back to the start.



"Granite Falls Lookout".



About 65 m past the end is "Granite Falls".