

**Getting to the start:** From Great Western Highway, A32

- Turn on to Falls Road then drive for 1.7 km
- Keep right and drive for another 620 m

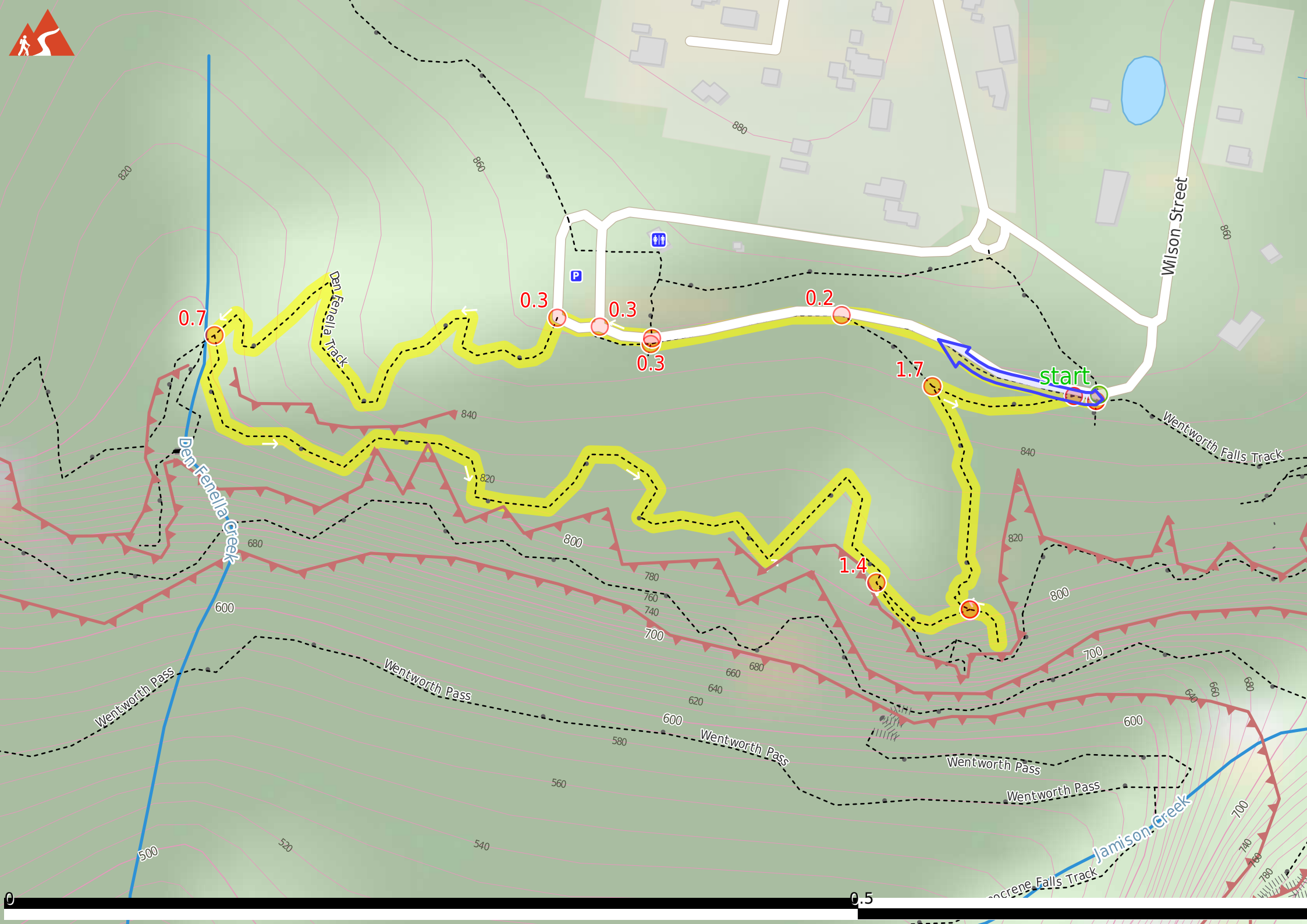


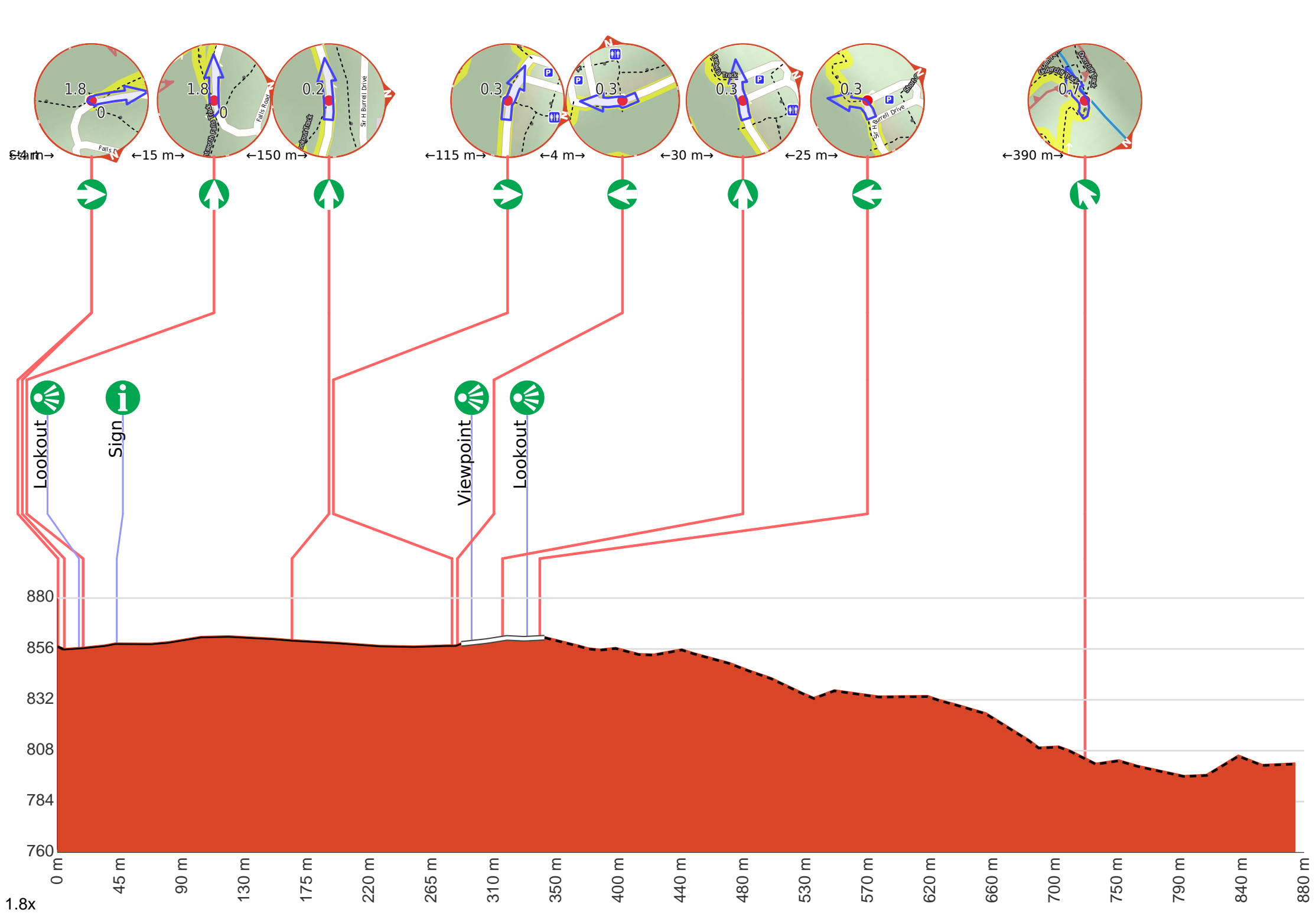
- Tell someone you trust where you are going and what to do if you are late returning
- Have adequate equipment, supplies, skills & knowledge to undertake this journey safely
- Consider weather forecasts, park/track closures & fire dangers
- Can respond to emergencies & call for help at any point
- Are healthy and fit enough for this journey

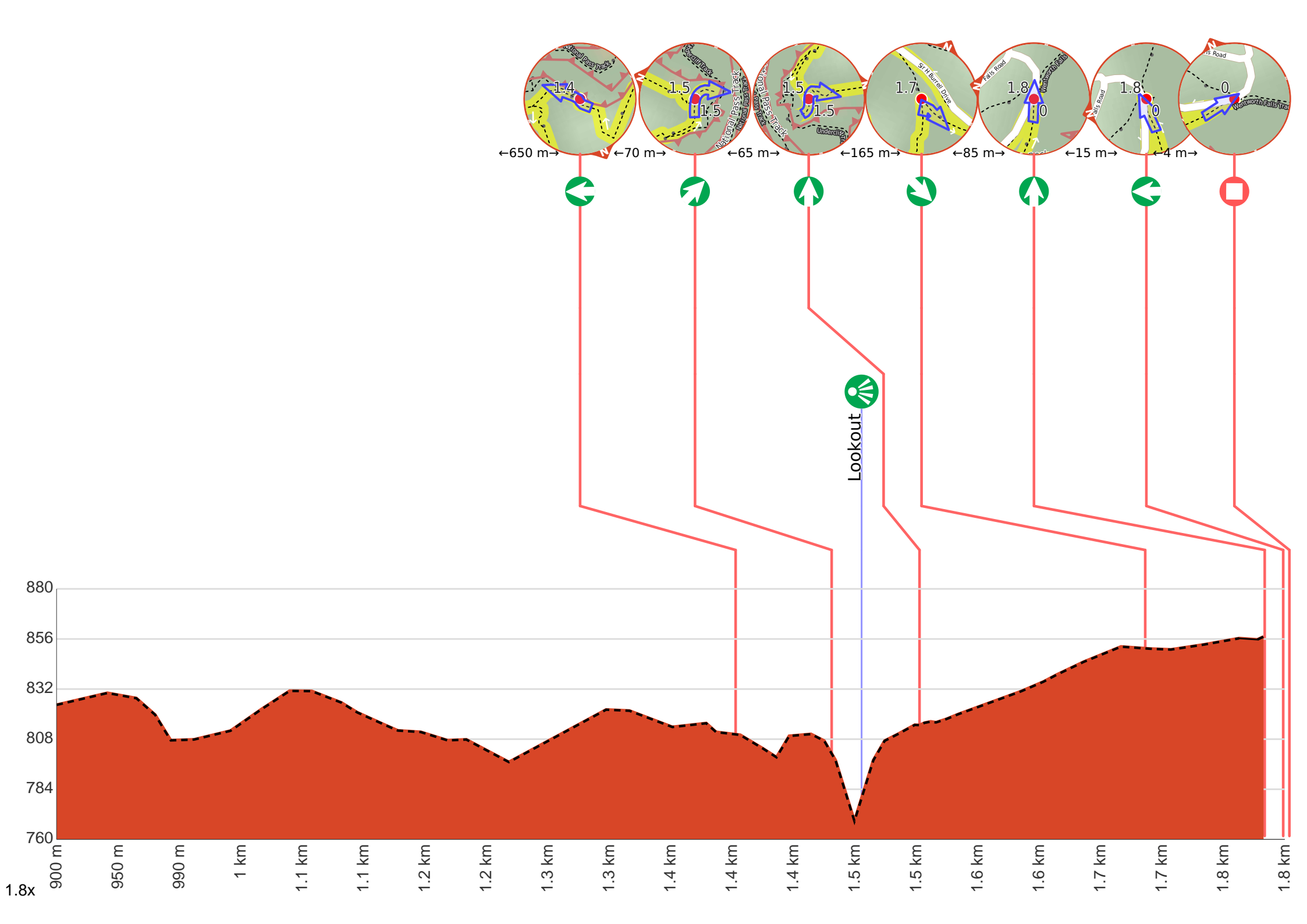
If not, change plans and stay safe. It is okay to delay and ask people for help.

**Share**  
[Bushwalk.com](https://bushwalk.com/j/2400KX)  
[/j/2400KX](https://bushwalk.com/j/2400KX)



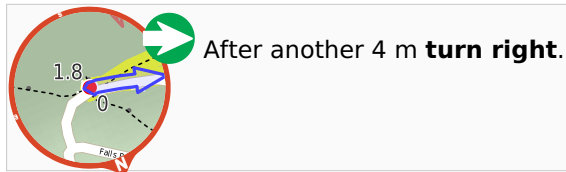
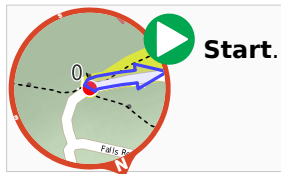







**Getting started:** From Wentworth Falls Lookout (next to Sir H. Burrell Drive), this walk follows the 'Princes Rock Lookout' sign down the log stairs. Soon the track passes an old water trough on the right (not suitable for drinking). Soon after this, the track comes to a 'T' intersection, with a post pointing back up to 'Wentworth Falls Lookout'.

From the intersection, this walk heads up the steps, following the 'Car Park' arrow. The track soon passes a sign pointing back to 'Princes Rock Lookout' and comes to the footpath on the side of Sir H. Burrell Drive.



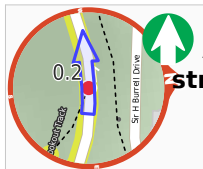
Then find the "Wentworth Falls Lookout" (10 m on your left).



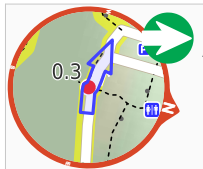
Wentworth Falls Lookout, in the Blue Mountains National Park, is beside Sir H Burrell Drive. The lookout is fenced and has a large information sign about the area. There are some bench seats and great vistas. There is a view to Wentworth Falls (in the valley to the left), but the most captivating view is across the Jamison Valley to Mount Solitary. There are also great views of the Kings Tableland (left), Sublime Point (right) and Narrow Neck (far right) escarpments. This is a great place to enjoy the scope of this World Heritage listed area.



After another 25 m pass the sign (5 m on your left).



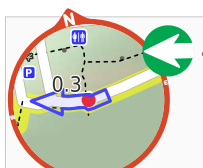
After another 125 m **continue straight.**



After another 115 m **turn right.**



After another 15 m come to the "Jamisons Lookout" (15 m on your left).



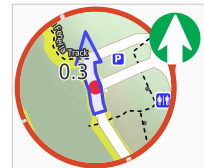
**Turn left.**



After another 50 m find the "Jamison Lookout" (8 m on your left).



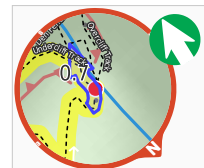
The recently renovated Jamison Lookout is on Sir H Burrell Drive, in the Blue Mountains National Park. The lookout has a wonderful view to the south, down the Jamison Valley to Mount Solitary and beyond. This is a great wheelchair-accessible viewpoint with a large information sign and bench seats. The lookout is fenced, and is located just below the Wentworth Falls Picnic Area.



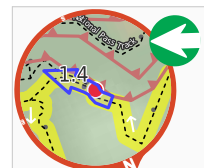
**Continue straight.**



After another 25 m **turn left.**



After another 390 m **veer left.**

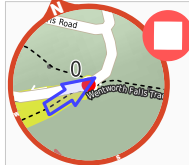


After another 650 m **turn left.**





After another 70 m **veer right**.



After another 4 m come to the end.



After another 20 m find the "Princes Rock" (on your right).



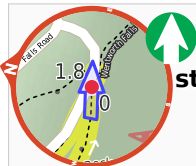
Princes Rock is a great fenced lookout, to the west of Wentworth Falls. There are extensive views into the Jamison Valley below. The lookout has an excellent view of Wentworth Falls, cascading over the cliffs opposite.



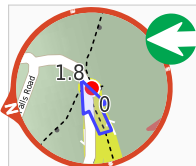
After another 40 m **continue straight**.



After another 165 m **turn sharp right**.



After another 85 m **continue straight**.



After another 15 m **turn left**.