



Borenore Arch Loop

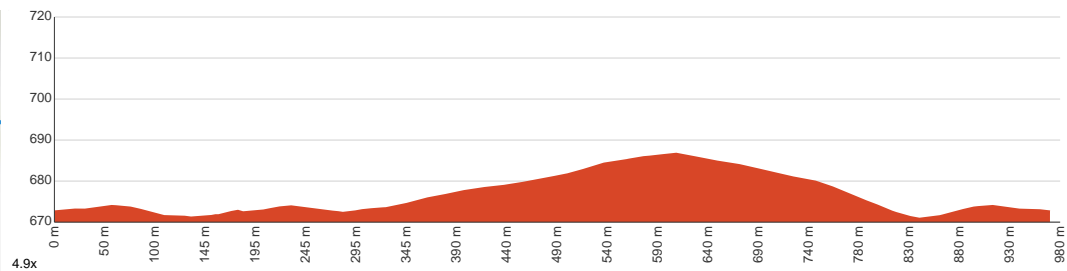
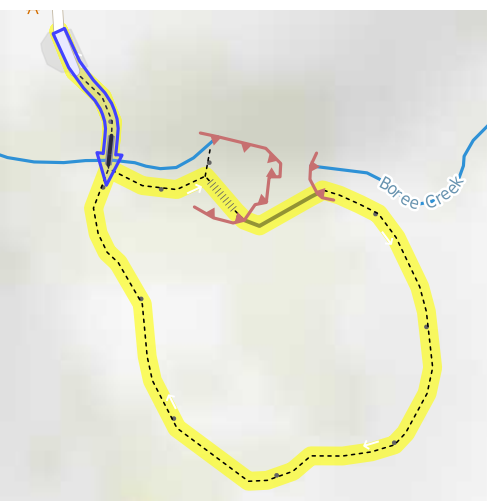
 20 min to 30 min


970 m
Circuit


↑ 22 m
↓ 22 m


Moderate track

Starting from Borenore picnic area and car park this short circuit walk takes you through Arch Cave and then through a forest back to the starting point. If rain is predicted, put off this trip till next time, because water levels in the cave may rise very quickly during rainfall. Let us begin by acknowledging the Traditional Custodians of the land on which we travel today, and pay our respects to their Elders past and present.



Class 3 of 6 Formed track, with some branches and other obstacles	
Quality of track	Formed track, with some branches and other obstacles (3/6)
Gradient	Short steep hills (3/6)
Signage	Clearly signposted (2/6)
Infrastructure	Limited facilities, not all cliffs are fenced (3/6)
Experience Required	No experience required (2/6)
Weather	Storms may impact on navigation and safety (3/6)

Getting to the start: From The Escort Way

- Turn on to Borenore Access Road then drive for 1.3 km



Before you start any journey ensure you;

- Tell someone you trust where you are going and what to do if you are late returning
- Have adequate equipment, supplies, skills & knowledge to undertake this journey safely
- Consider weather forecasts, park/track closures & fire dangers
- Can respond to emergencies & call for help at any point
- Are healthy and fit enough for this journey

If not, change plans and stay safe. It is okay to delay and ask people for help.

Share
Bushwalk.com
[/j/1RFK0G](https://bushwalk.com/j/1RFK0G)





start

Boree Creek

Boree Creek

Arch Loop Track

Arch Loop Track

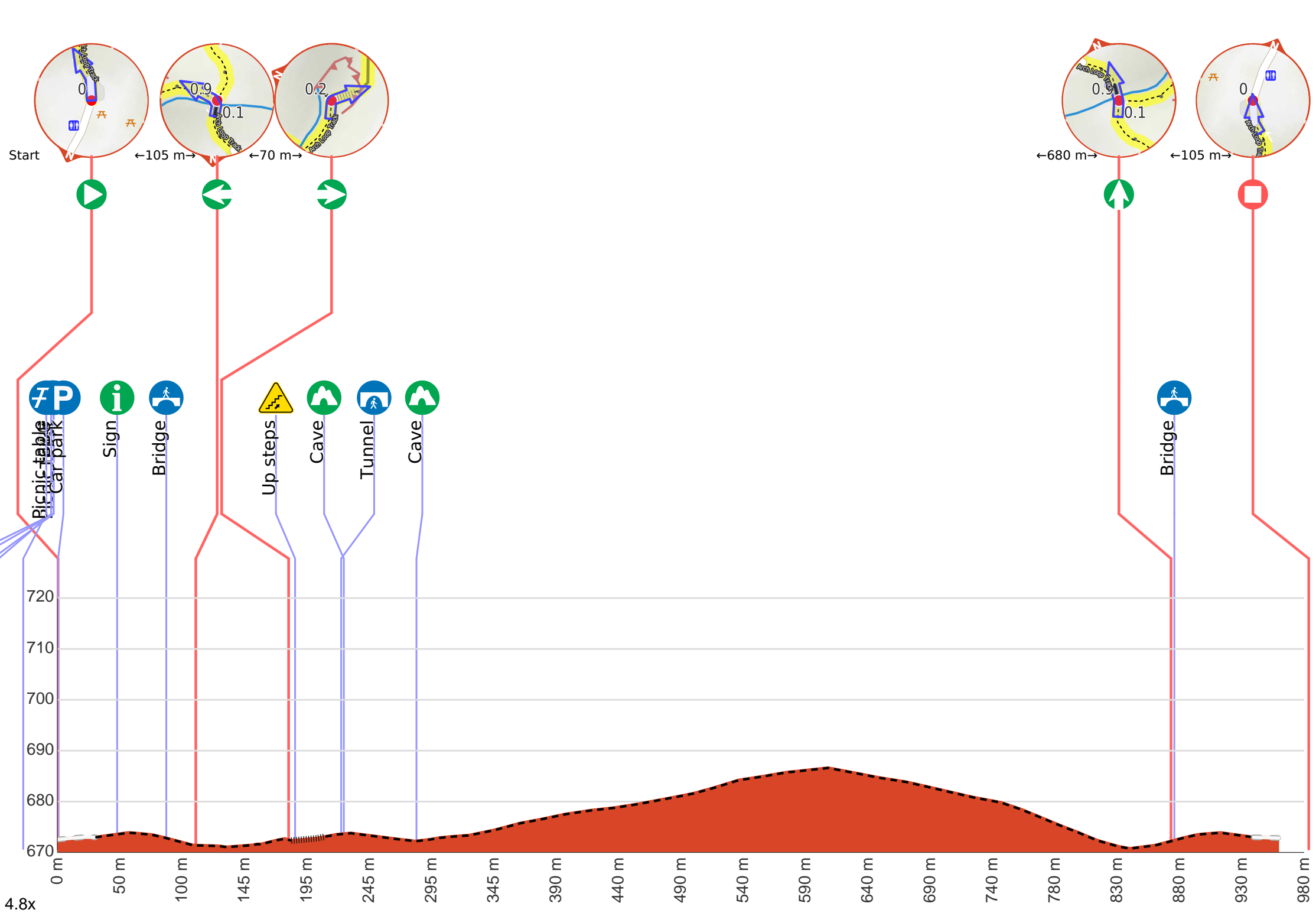
Arch Loop Track

Arch Loop Track

Arch Loop Track


0.2








Getting started: From the Borenore Picnic Area Carpark (at the end of Borenore Access Road), head towards the green sheltered trailhead signpost as you pass through the bollard. Shortly after, cross the Boree Creek via the bridge. Turn left at the 3-way intersection right after the bridge to continue along Borenore Arch Loop Track (clockwise).





 There is a picnic table (about 75 m back from the start).


 There is a picnic table (about 65 m back from the start).


 There is a toilet (about 50 m back from the start).

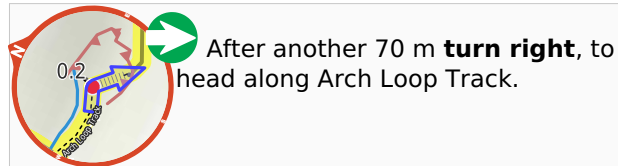
 There is a BBQ (about 45 m back from the start).


 There is a picnic table (about 25 m back from the start).


 Find the car park at the start.


 After 45 m pass the sign (on your left).


 After another 40 m cross the bridge (about 20 m long)

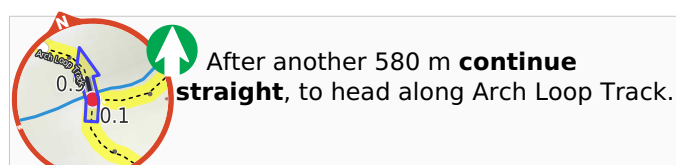



 After another 5 m head up the 38 surface|compacted steps (about 25 m long)

 After another 10 m come to the "Arch Cave".

 Then head through the tunnel (about 55 m long)

 Then come to the cave.



 Then cross the bridge (about 20 m long)

