




Darri Track

(Darug Country)

 1 h 45 min to 3 h 30 min

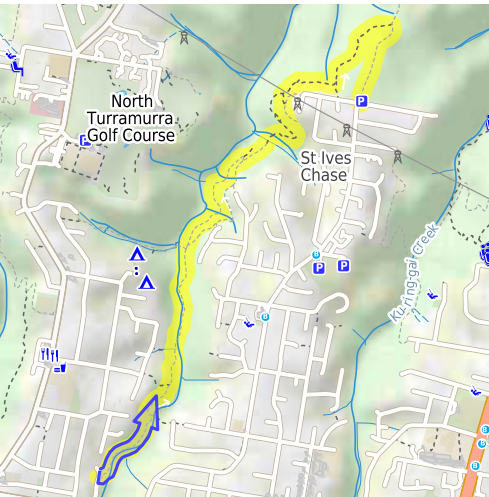
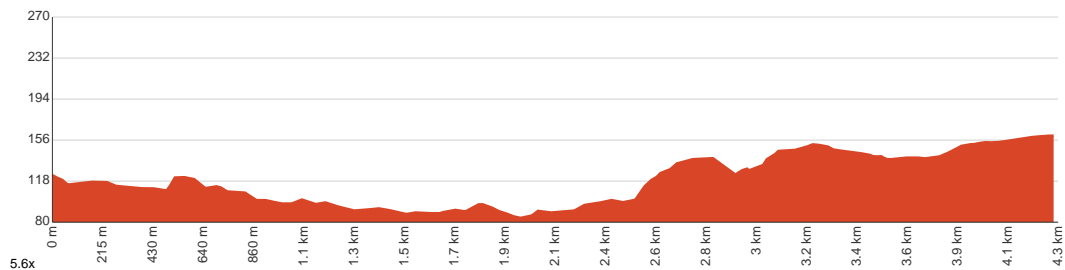

4.3 km
One way


↑ 146 m
↓ 109 m


Moderate track



Named after the traditional owners, the Darri People, this track starts at Bedford Ave, Turrumurra. The track follows a narrow piece of bushland along the upper reaches of Cowan Creek, into Ku-Ring-Gai Chase National Park. The official Darri track finishes at the intersection with Warrimoo track, however this walk continues back to Warrimoo Rd. Let us begin by acknowledging the Darug people, Traditional Custodians of the land on which we travel today, and pay our respects to their Elders past and present.



Class 3 of 6
Formed track, with some branches and other obstacles

Quality of track	Formed track, with some branches and other obstacles (3/6)
Gradient	Short steep hills (3/6)
Signage	Directional signs along the way (3/6)
Infrastructure	Limited facilities, not all cliffs are fenced (3/6)
Experience Required	Some bushwalking experience recommended (3/6)
Weather	Weather generally has little impact on safety (1/6)

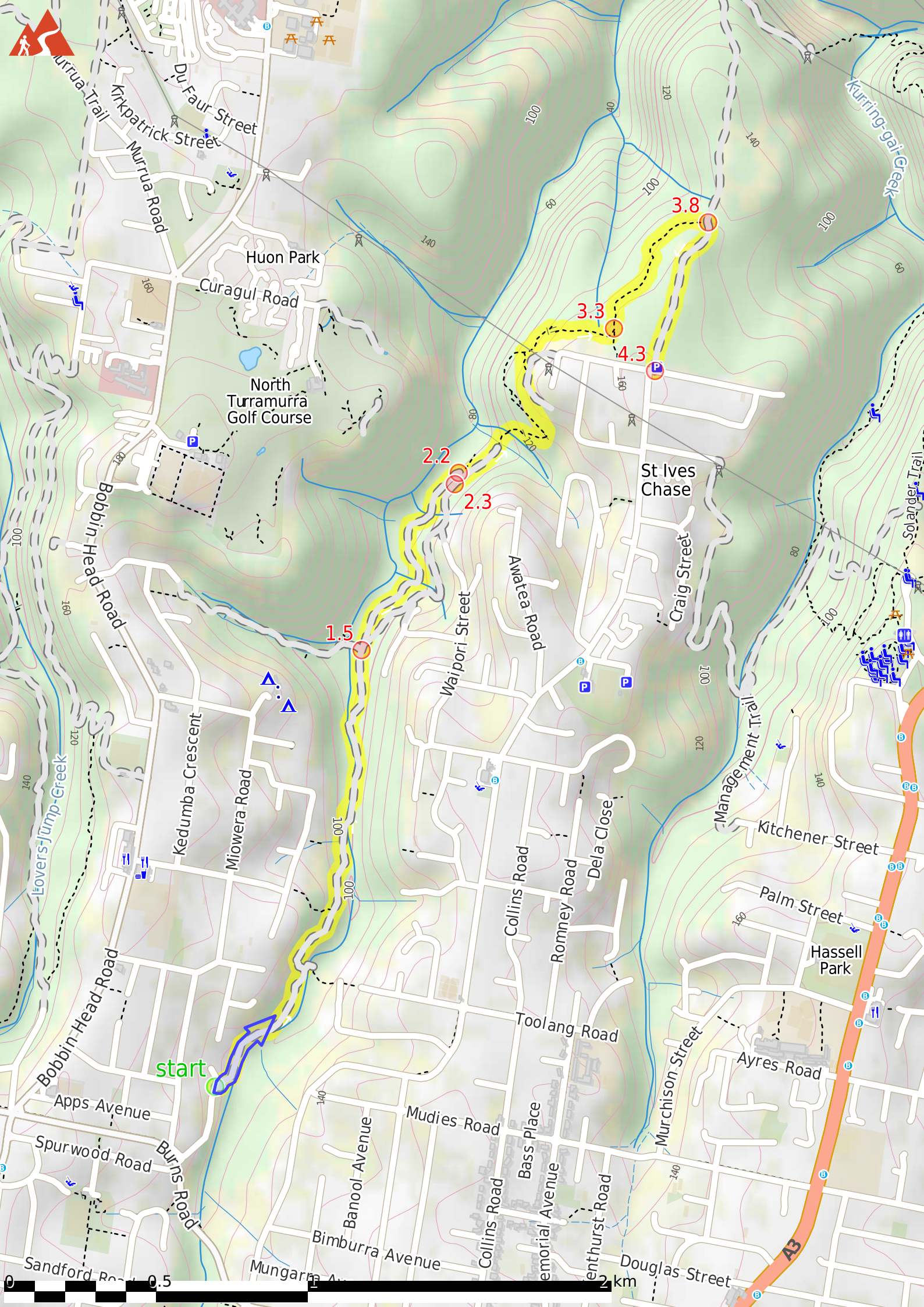
Before you start any journey ensure you;

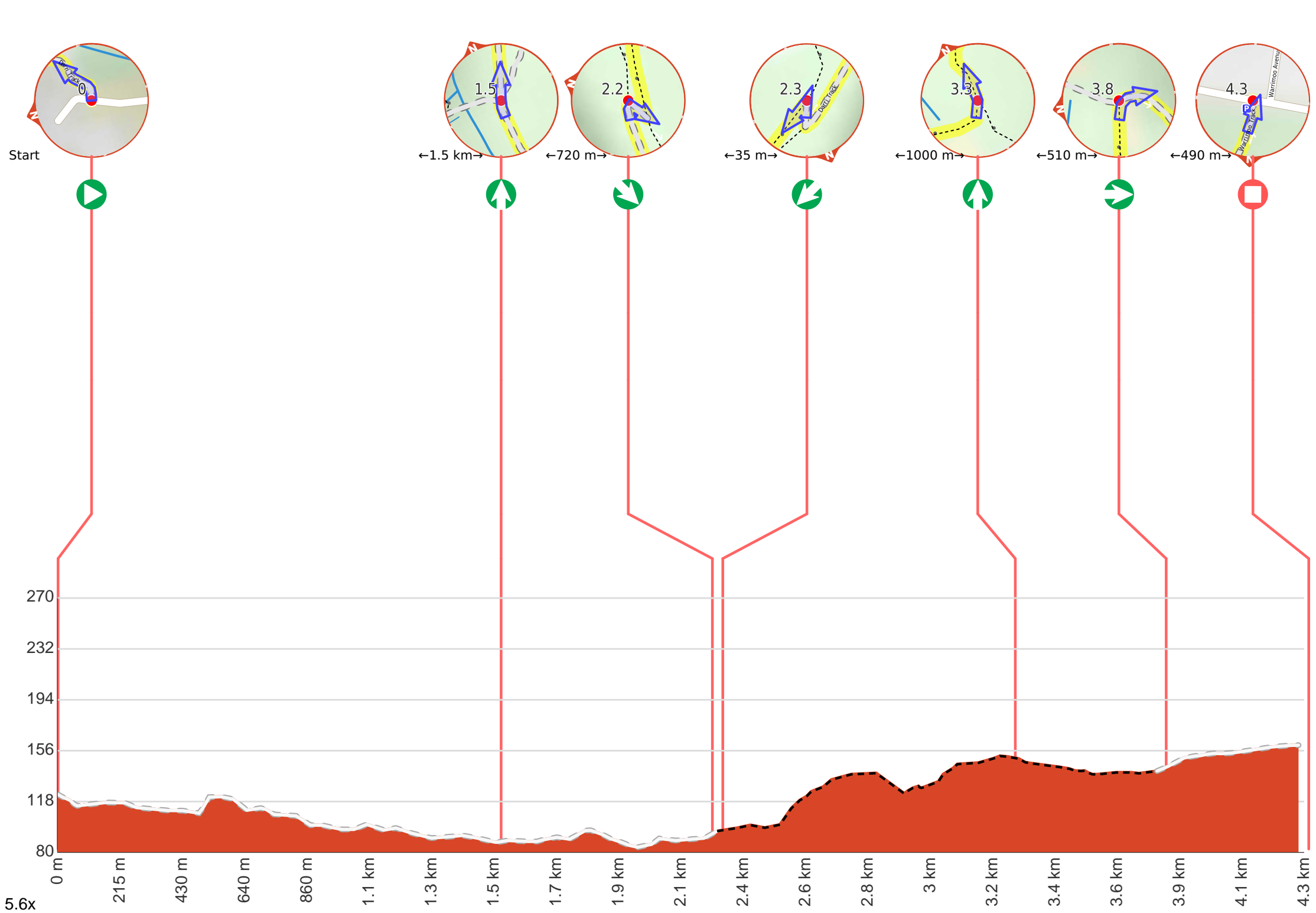
- Tell someone you trust where you are going and what to do if you are late returning
- Have adequate equipment, supplies, skills & knowledge to undertake this journey safely
- Consider weather forecasts, park/track closures & fire dangers
- Can respond to emergencies & call for help at any point
- Are healthy and fit enough for this journey

If not, change plans and stay safe. It is okay to delay and ask people for help.

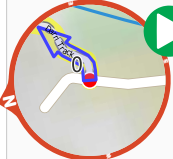
Share
[Bushwalk.com](https://bushwalk.com/j/1QOPNE)
[/j/1QOPNE](https://bushwalk.com/j/1QOPNE)









Getting started: From opposite 18 Bedford Ave, this walk follows the service trail around the metal gate and past the 'Terramerragal Reserve' sign, soon passing the information sign about the Darri Track. This wide track winds down the hill and crosses a small creek, and then follows Cowan Creek downstream. After passing through the dense bush, enjoying the occasional view of the small creek (and avoiding a small false track off to the right), this track comes to an intersection with a service trail coming in from the left, at the concrete ditch.



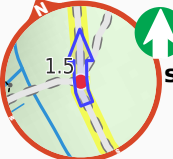
At the intersection of Darri Track & Bedford Avenue **Start** heading along Darri Track (a vehicle track).



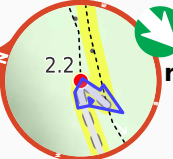
After another 490 m **turn left**, to head along Darri Track.



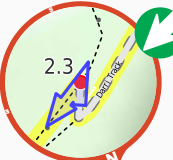
After another 230 m **continue straight**, to head along Darri Track.



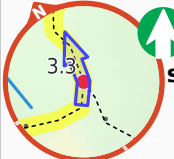
After another 790 m **continue straight**, to head along Darri Track.



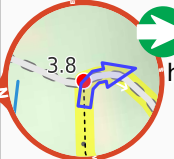
After another 720 m **turn sharp right**, to head along Darri Track.




After another 35 m **turn sharp left**.




After another 1000 m **continue straight**.



After another 510 m **turn right**, to head along Warrimoo Track.



After another 490 m come to the end.



"Ku-ring-gai National Park - Carpark".