



Bullock's Track via Muzzlewood Flat

(Ngarigo Country)

 1 h 30 min to 3 h

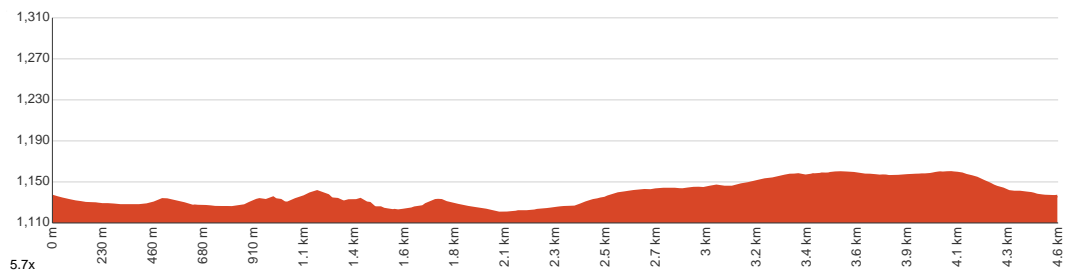
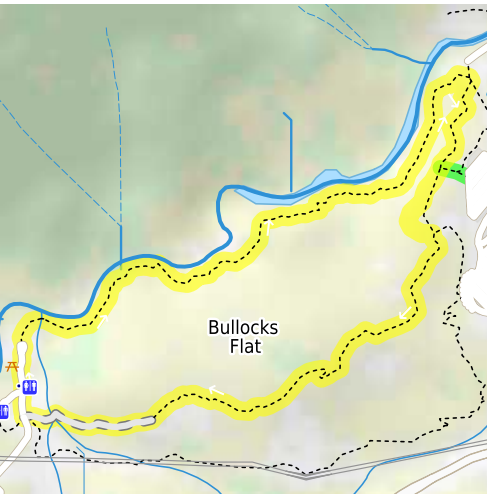

4.6 km
Circuit


↑ 89 m
↓ 89 m


Moderate track



This pleasant circuit walk explores some lovely sections of the Thredbo River, as well as some snow gum forests, granite boulder outcrops and a series of frost hollows. Much of the first half of this walk follows the Thredbo River passing some inviting grassy areas where you can sit and enjoy the water or perhaps a spot of fishing. As the track loops back it leads you through the frost hollows of Muzzlewood Flat as you follow a section shared with mountain bikes. The plan is to join this section of the walk to a longer shared trail linking Thredbo Village and the lower Skitube Station. Let us begin by acknowledging the Ngarigo people, Traditional Custodians of the land on which we travel today, and pay our respects to their Elders past and present.



Class 3 of 6 Formed track, with some branches and other obstacles	
Quality of track	Formed track, with some branches and other obstacles (3/6)
Gradient	Short steep hills (3/6)
Signage	Clearly signposted (1/6)
Infrastructure	Generally useful facilities (such as fenced cliffs and seats) (1/6)
Experience Required	No experience required (1/6)
Weather	Storms may impact on navigation and safety (3/6)

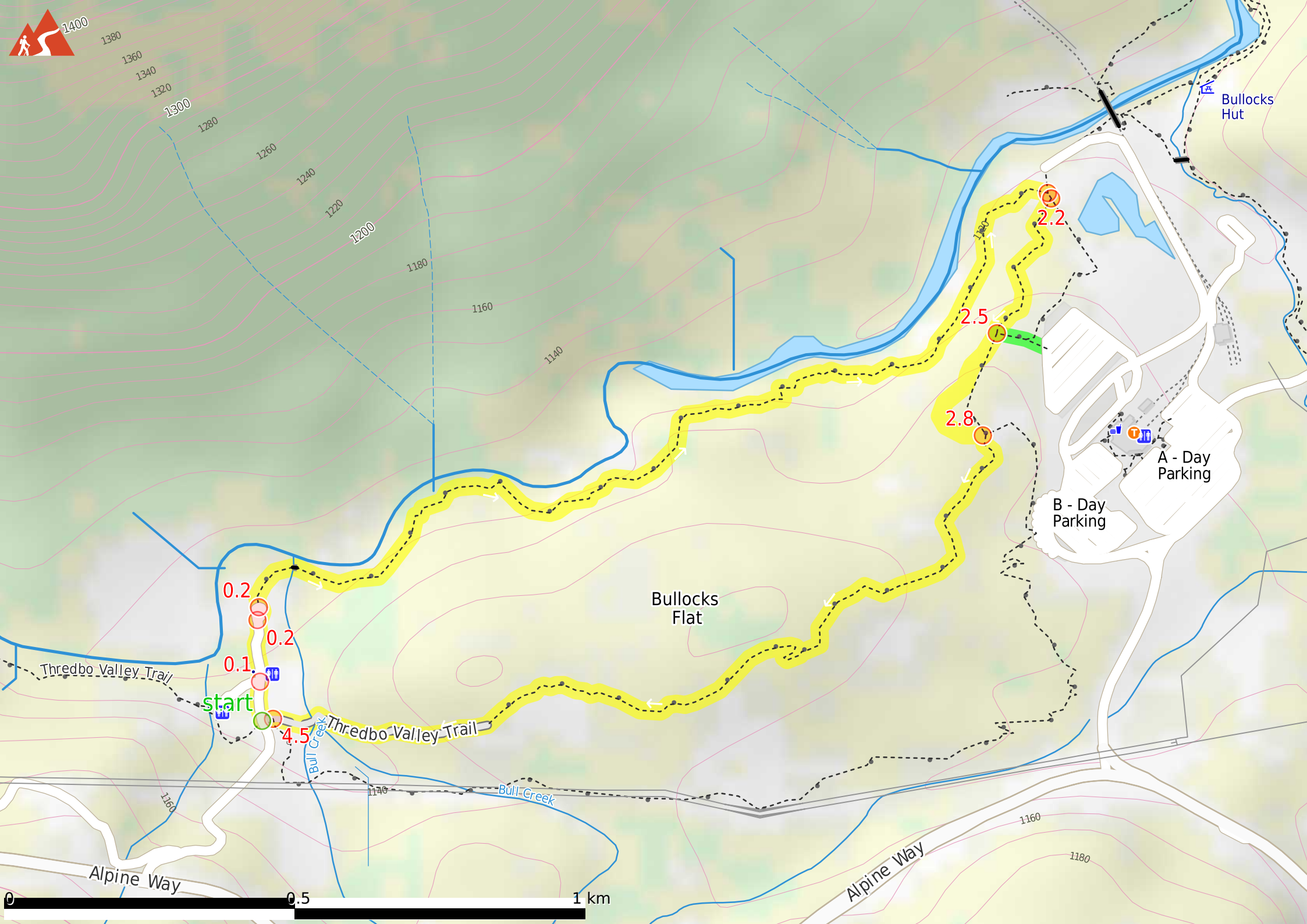
Before you start any journey ensure you;

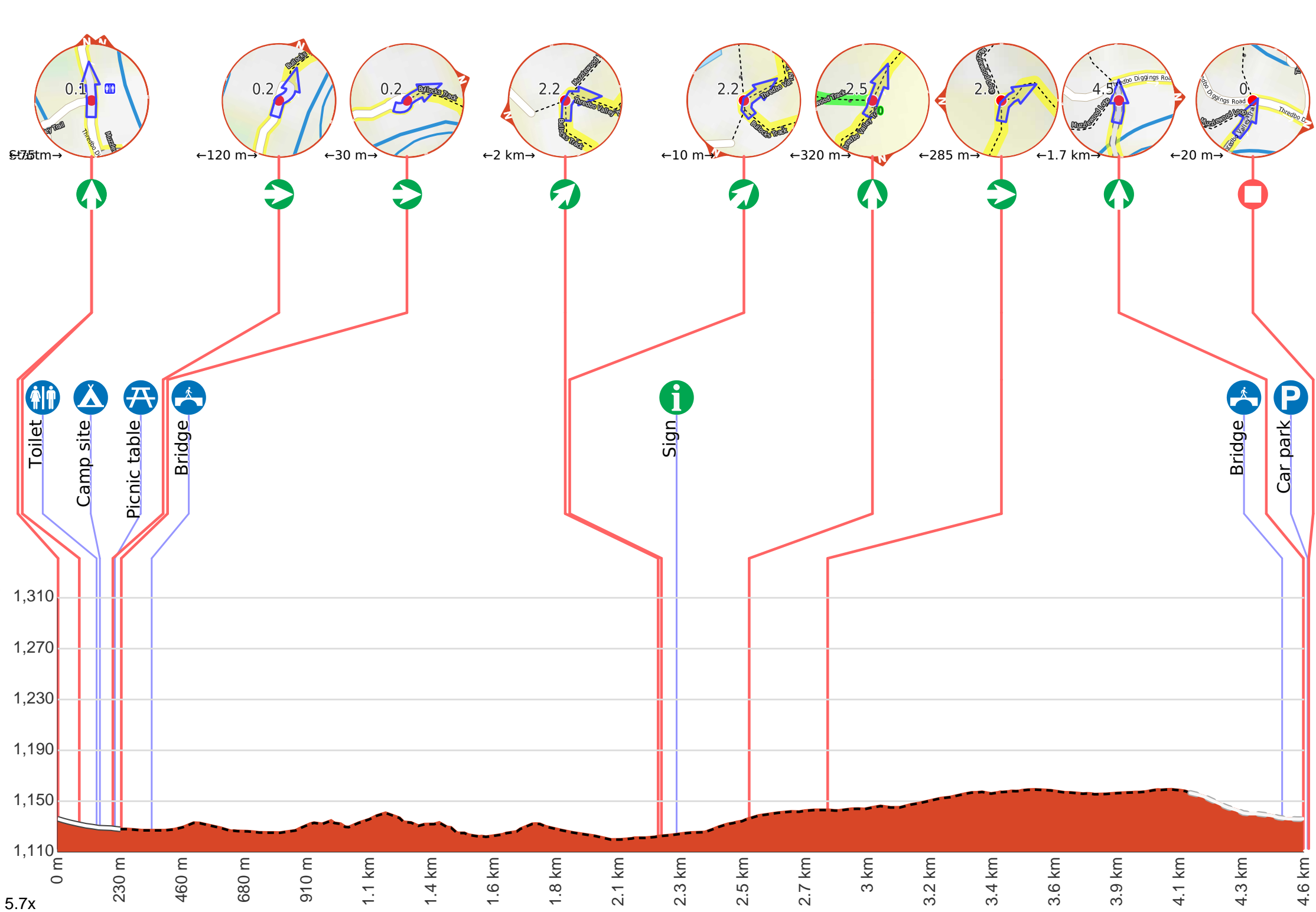
- Tell someone you trust where you are going and what to do if you are late returning
- Have adequate equipment, supplies, skills & knowledge to undertake this journey safely
- Consider weather forecasts, park/track closures & fire dangers
- Can respond to emergencies & call for help at any point
- Are healthy and fit enough for this journey

If not, change plans and stay safe. It is okay to delay and ask people for help.

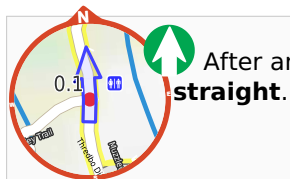
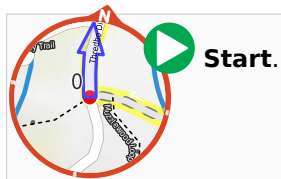
Share
[Bushwalk.com](https://bushwalk.com/j/1PCS4K)
[/j/1PCS4K](https://bushwalk.com/j/1PCS4K)










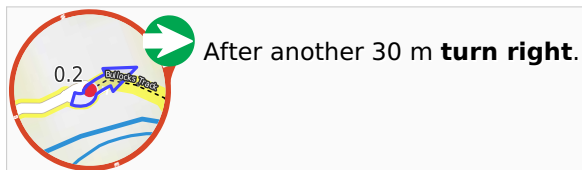
Getting started: From the intersection (just south of Thredbo Diggings, about 430m from the Alpine Way), this walk follows the timber 'Bullocks Track' sign north, downhill along the dirt road. After about 80m, the walk heads straight through an intersection (ignoring the dirt road and signpost on your left), passing a toilet and a few campsites to come to a turning circle and another 'Bullocks Track' sign.




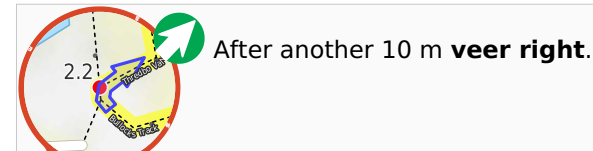
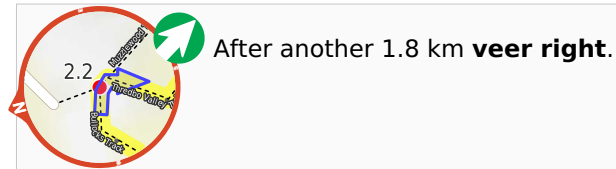
 After another 65 m pass the toilet (25 m on your right).


 After another 10 m come to the "Thredbo Diggings" (15 m on your left).

 After another 55 m pass the picnic table (25 m on your left).

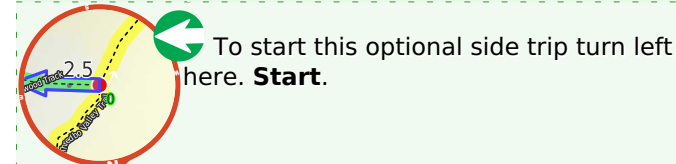



 After another 110 m cross the bridge (about 8 m long)

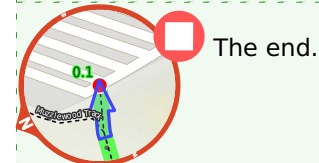



 After another 55 m pass the sign (on your right).


Start of an optional side trip: Alternate access from Thredbo Diggings Bullocks trackhead to Bullocks car park.

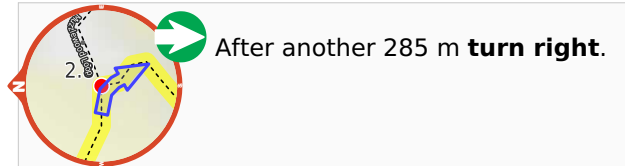



 After another 40 m come to "C - Overnight Parking".




 Turn around and retrace your steps back the 90 m to the main route.

 Back at the main route turn left and follow on from the 2.5 km waypoint.



 After another 1.7 km cross the bridge (about 7 m long)



 After another 15 m to find the car park.

