



Sugar Creek Trail

(Biripi & Worimi Country)

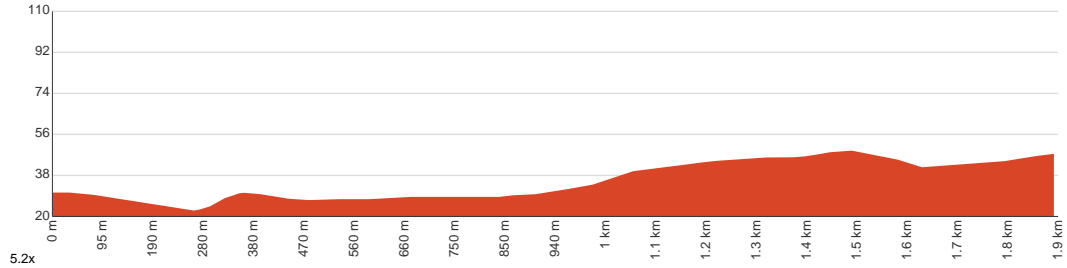
1 h to 1 h 45 min

3.7 km
Return

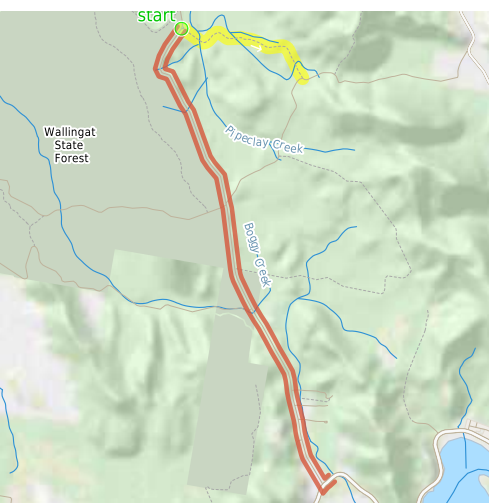
↑ 53 m
↓ 53 m

4
Hard track

Starting from Sugar Creek Road this return walk takes you through the rainforest in Wallingat National Park. On the way back stop at Sugar Creek picnic area for lunch before returning. Let us begin by acknowledging the Biripi & Worimi people, Traditional Custodians of the land on which we travel today, and pay our respects to their Elders past and present.



Class 4 of 6 Rough track, where fallen trees and other obstacles are likely	
Quality of track	Rough track, where fallen trees and other obstacles are likely (4/6)
Gradient	Gentle hills with occasional steps (2/6)
Signage	Minimal directional signs (4/6)
Infrastructure	Limited facilities (such as cliffs not fenced, significant creeks not bridged) (4/6)
Experience Required	No experience required (2/6)
Weather	Foretasted & unexpected storms and severe weather may impact on navigation and safety (4/6)



Getting to the start: From The Lakes Way, 6

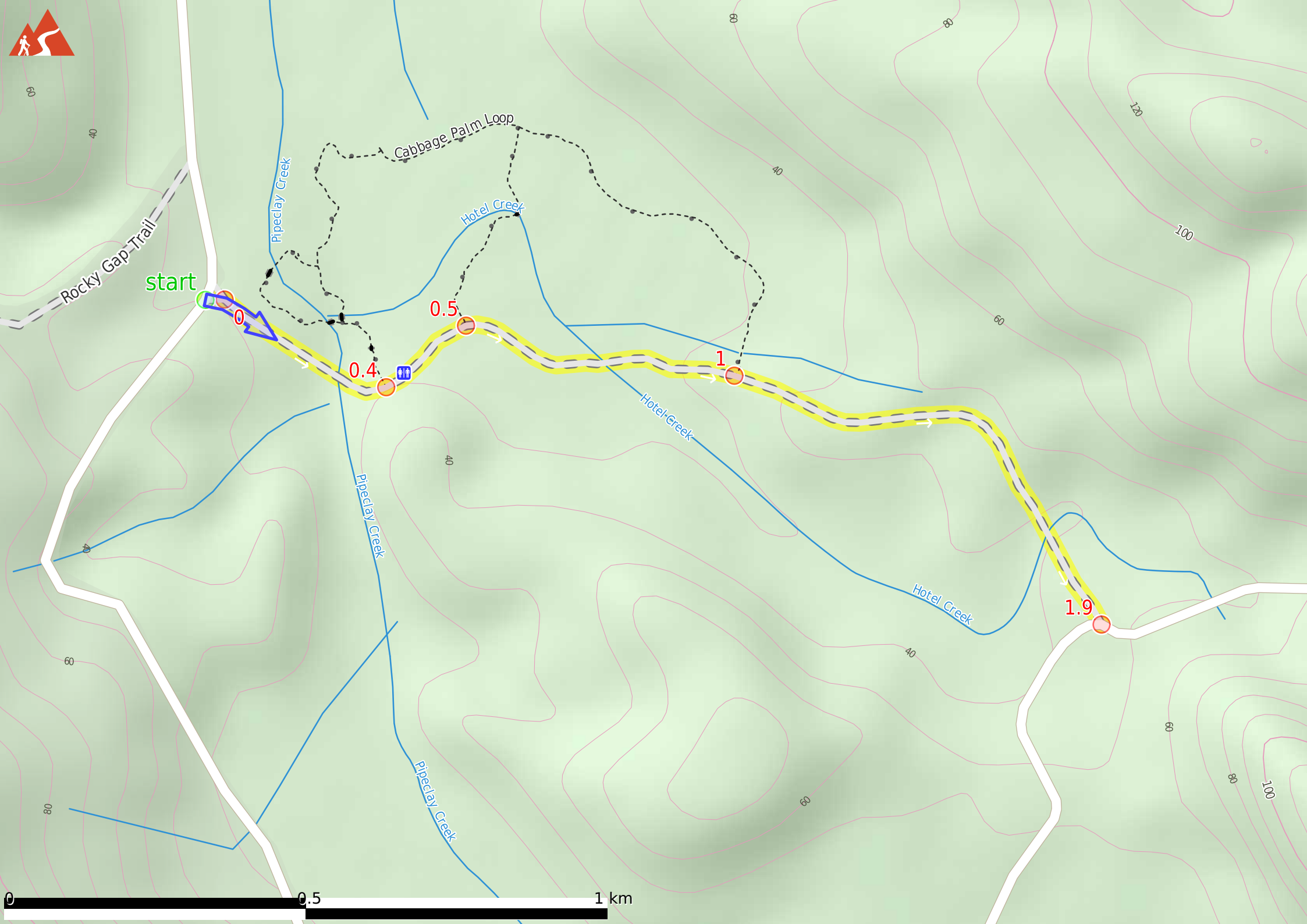
- Turn on to Sugar Creek Road then drive for 6.2 km

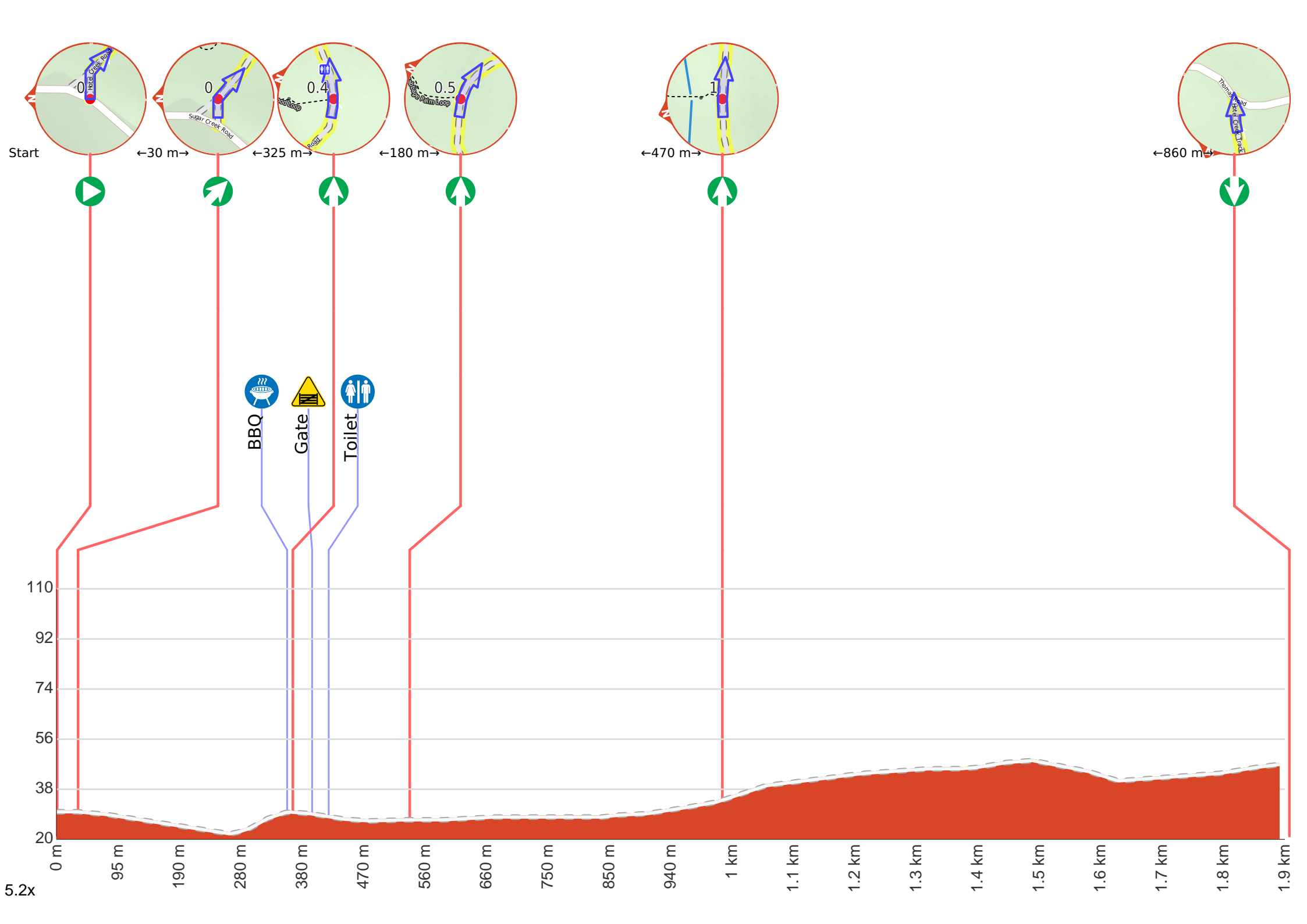
Before you start any journey ensure you;

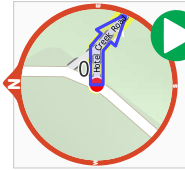
- Tell someone you trust where you are going and what to do if you are late returning
 - Have adequate equipment, supplies, skills & knowledge to undertake this journey safely
 - Consider weather forecasts, park/track closures & fire dangers
 - Can respond to emergencies & call for help at any point
 - Are healthy and fit enough for this journey
- If not, change plans and stay safe. It is okay to delay and ask people for help.

Share
Bushwalk.com
[/ij/0KVS4M](https://bushwalk.com/ij/0KVS4M)

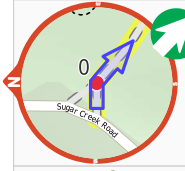








Start.



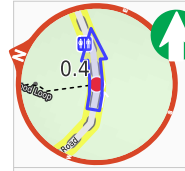
After another 30 m **veer right.**



After another 320 m pass the BBQ (20 m on your right).



After another 40 m head through/around the gate.



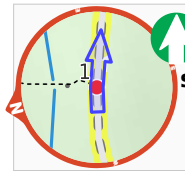
Continue straight.



After another 55 m pass the toilet (6 m on your left).



After another 125 m **continue straight.**



After another 470 m **continue straight.**



Continue another 860 m to find the end. Then turn around here and retrace the main route for 1.9 km to get back to the start.