




Coachwood Loop Walking Track

(Biripi & Worimi Country)

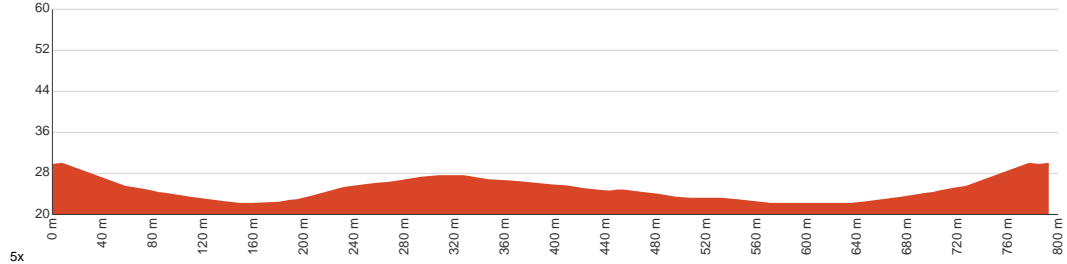
 15 min to 30 min


790 m
Circuit


↑ 14 m
↓ 14 m

 4
Hard track

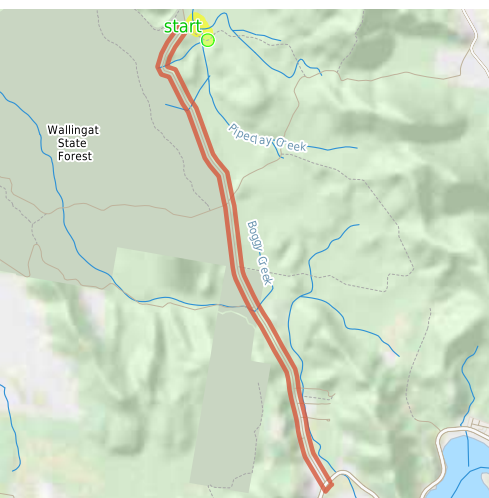
Starting from Hotel Creek Road and Sugar Creek picnic area this short circuit walk in Wallingat National Park takes you through forest of cabbage palms and coachwoods, close to Pipeclay Creek. Let us begin by acknowledging the Biripi & Worimi people, Traditional Custodians of the land on which we travel today, and pay our respects to their Elders past and present.



Class 4 of 6 Rough track, where fallen trees and other obstacles are likely	
Quality of track	Rough track, where fallen trees and other obstacles are likely (4/6)
Gradient	Flat, no steps (1/6)
Signage	Minimal directional signs (4/6)
Infrastructure	Limited facilities (such as cliffs not fenced, significant creeks not bridged) (4/6)
Experience Required	No experience required (2/6)
Weather	Foretasted & unexpected storms and severe weather may impact on navigation and safety (4/6)

Getting to the start: From The Lakes Way, 6

- Turn on to Sugar Creek Road then drive for 6.2 km



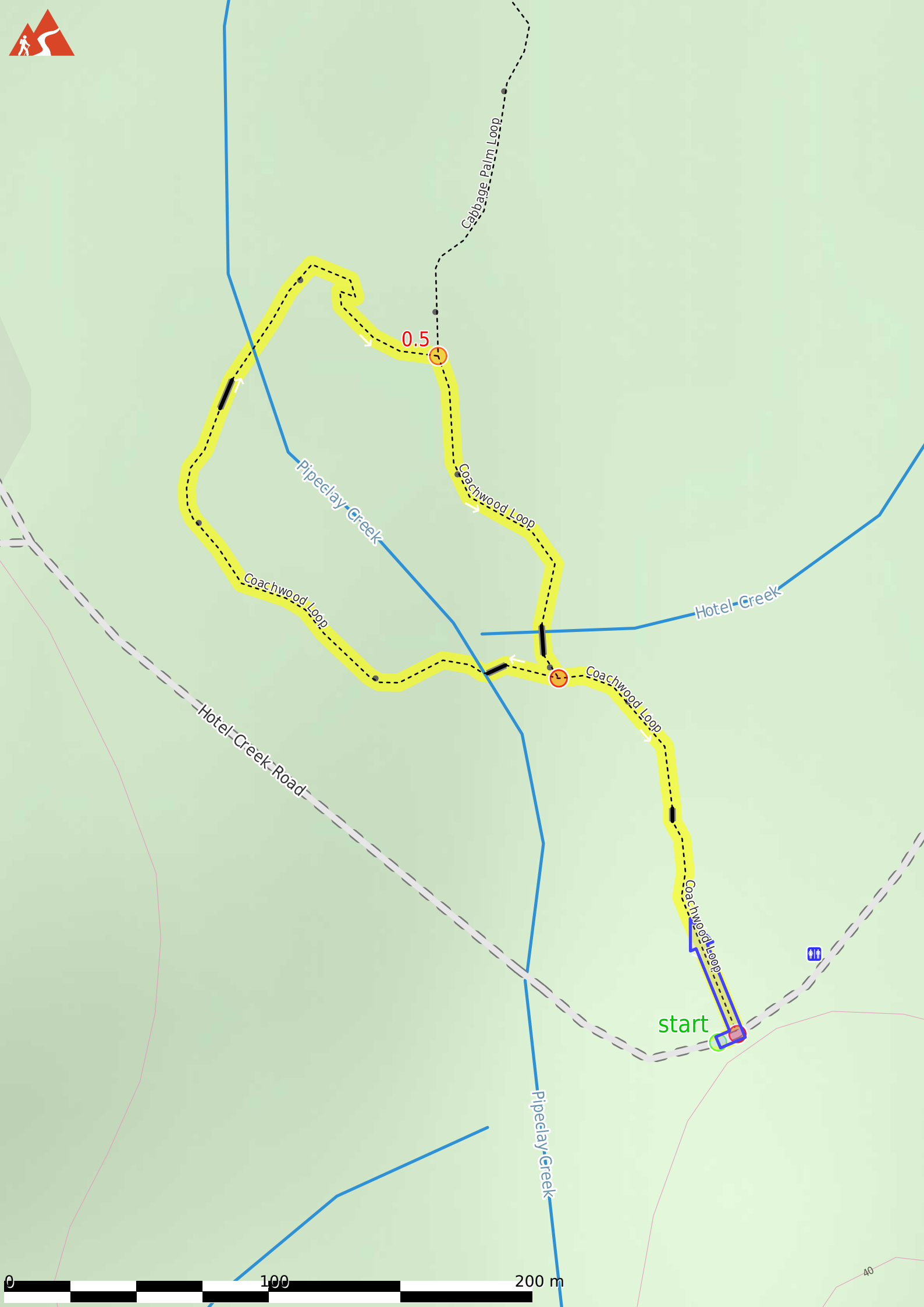
Before you start any journey ensure you;

- Tell someone you trust where you are going and what to do if you are late returning
- Have adequate equipment, supplies, skills & knowledge to undertake this journey safely
- Consider weather forecasts, park/track closures & fire dangers
- Can respond to emergencies & call for help at any point
- Are healthy and fit enough for this journey

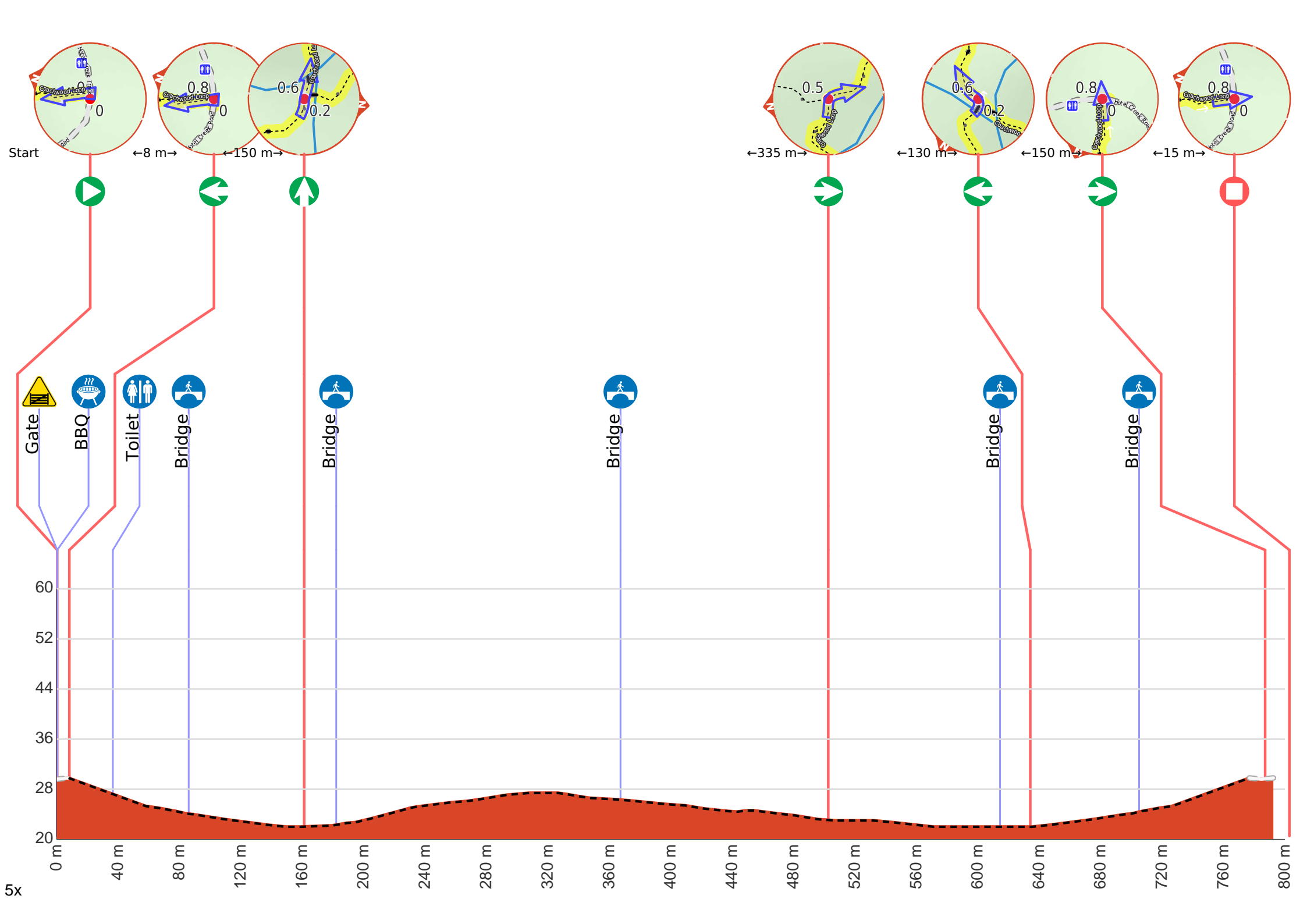
If not, change plans and stay safe. It is okay to delay and ask people for help.

Share
Bushwalk.com
[/j/00311L](https://bushwalk.com/j/00311L)





40





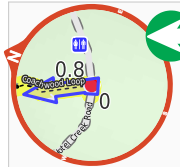
Start.



Find the gate at the start.



Find the BBQ at the start.



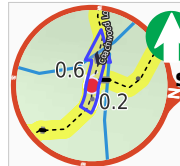
After another 8 m **turn left.**



Find the toilet at the start.



After another 50 m cross the bridge (about 4 m long)



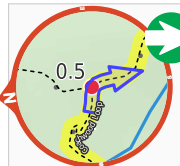
After another 70 m **continue straight.**



After another 20 m cross the bridge (about 7 m long)



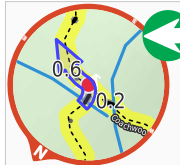
After another 175 m cross the bridge (about 10 m long)



After another 125 m **turn right.**



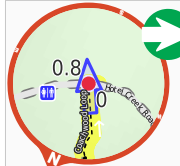
After another 110 m cross the bridge (about 10 m long)



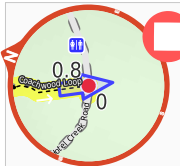
After another 10 m **turn left.**



After another 70 m cross the bridge (about 4 m long)



After another 75 m **turn right.**



After another 15 m come to the end.