





Goonengerry NP Circuit

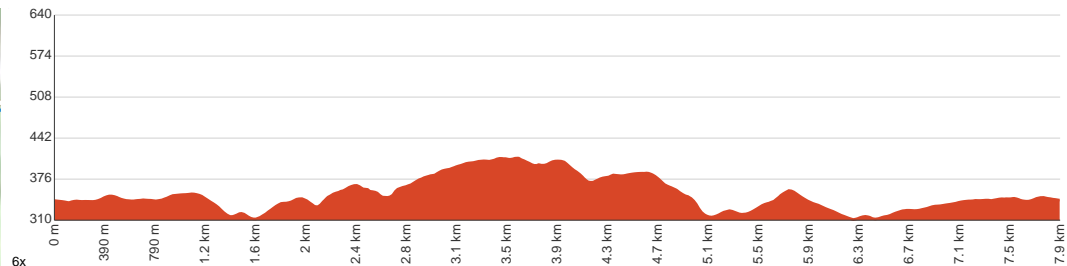
 2 h 30 min to 3 h 45 min
 1 h 15 min to 2 h


7.8 km
Circuit


↑ 257 m
↓ 257 m


Moderate track

Starting from the end of Goonengerry Mill Road, Goonengerry, this circuit walk pivots around two hills and crosses multiple creeks, giving you a tour of Goonengerry National Park. This park used to be a state forest before January 1999. It consists of 525 hectares and pivots around 2 hills. Providing heaps of shade, this hike could be a refreshing choice for a workout in summer. Besides, almost all of the track is on fire trails, so overtaking people is unlikely to cause problems. If you're here when it's foggy, be prepared to feel like you're in a mysterious adventure in nature. Let us begin by acknowledging the Traditional Custodians of the land on which we travel today, and pay our respects to their Elders past and present.



Class 3 of 6
Formed track, with some branches and other obstacles

Quality of track	Formed track, with some branches and other obstacles (3/6)
Gradient	Short steep hills (3/6)
Signage	Directional signs along the way (3/6)
Infrastructure	Generally useful facilities (such as fenced cliffs and seats) (2/6)
Experience Required	Some bushwalking experience recommended (3/6)
Weather	Weather generally has little impact on safety (2/6)

Getting to the start: From Pacific Motorway, M1

- Turn on to Pacific Motorway Offramp then drive for 285 m
- At roundabout, take exit 3 onto Old Pacific Highway, 40 and drive for another 410 m
- At roundabout, take exit 2 onto Gulgan Road and drive for another 2 km
- Turn right onto Mullumbimby Road and drive for another 3.9 km
- At roundabout, take exit 1 and drive for another 310 m
- Turn left onto Dalley Street and drive for another 6.2 km
- Turn right onto Goonengerry Road and drive for another 6.1 km
- Turn sharp right onto Goonengerry Mill Road and drive for another 2.7 km

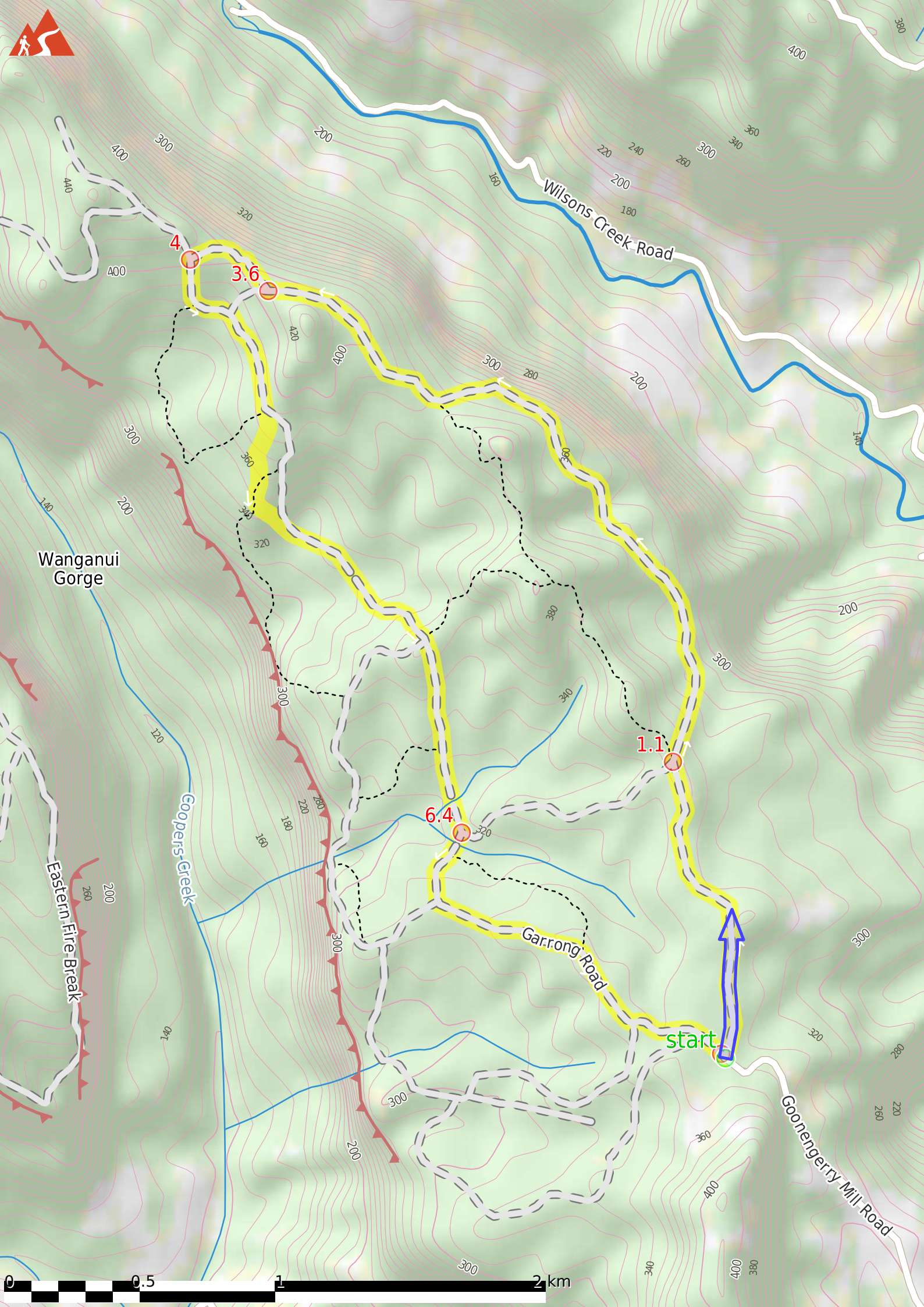
Before you start any journey ensure you;

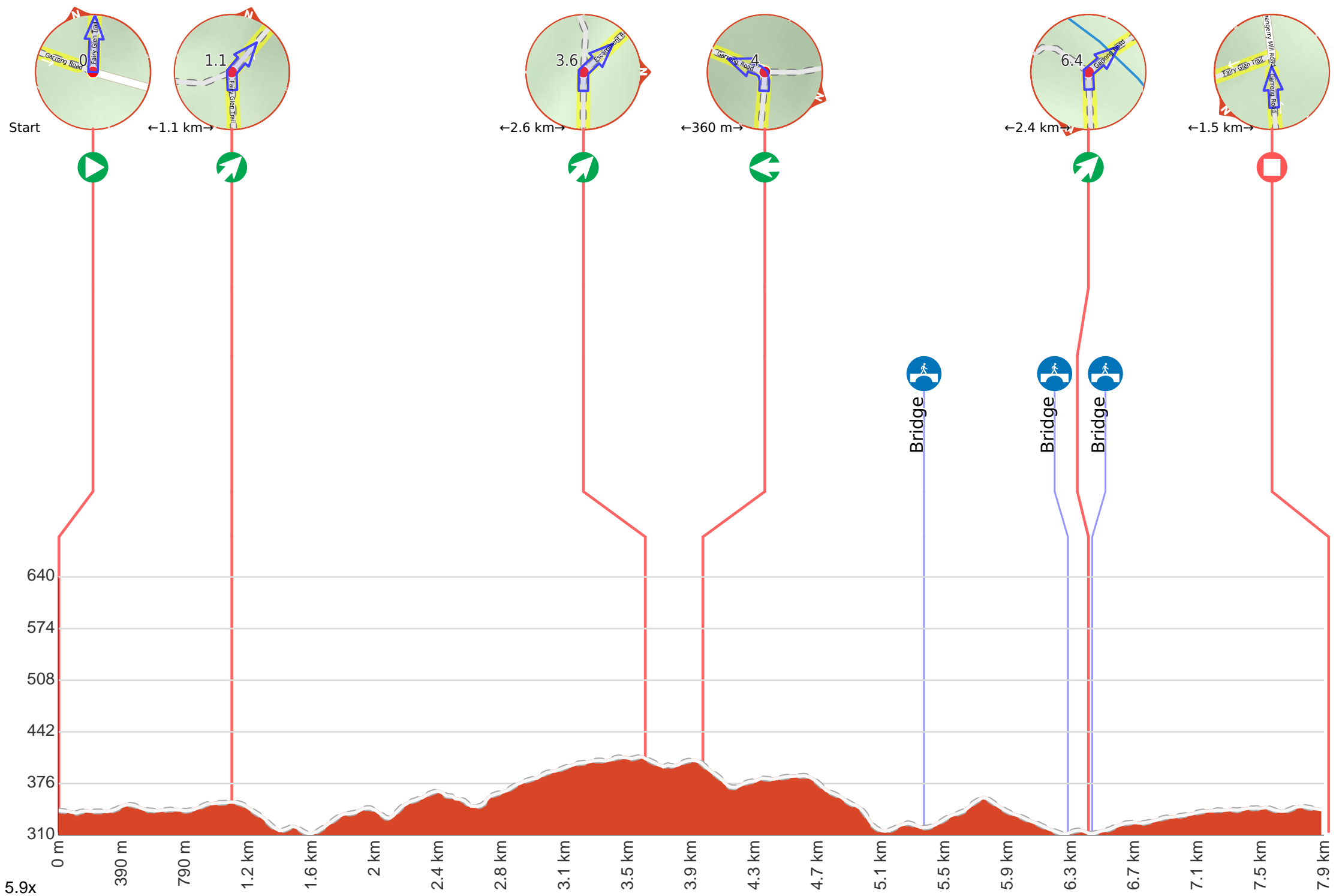
- Tell someone you trust where you are going and what to do if you are late returning
- Have adequate equipment, supplies, skills & knowledge to undertake this journey safely
- Consider weather forecasts, park/track closures & fire dangers
- Can respond to emergencies & call for help at any point
- Are healthy and fit enough for this journey

If not, change plans and stay safe. It is okay to delay and ask people for help.

Share
[Bushwalk.com](https://bushwalk.com/j/033V8B)
[/j/033V8B](https://bushwalk.com/j/033V8B)







Getting started: From the end of Goonengerry Mill Road, head north along Fairy Glen Trail (which is perpendicular to the road). After about 360 metres, veer left at the fork to continue along Goonengerry NP Circuit(counter-clockwise).

